

O.W.W.O.

KANSAS

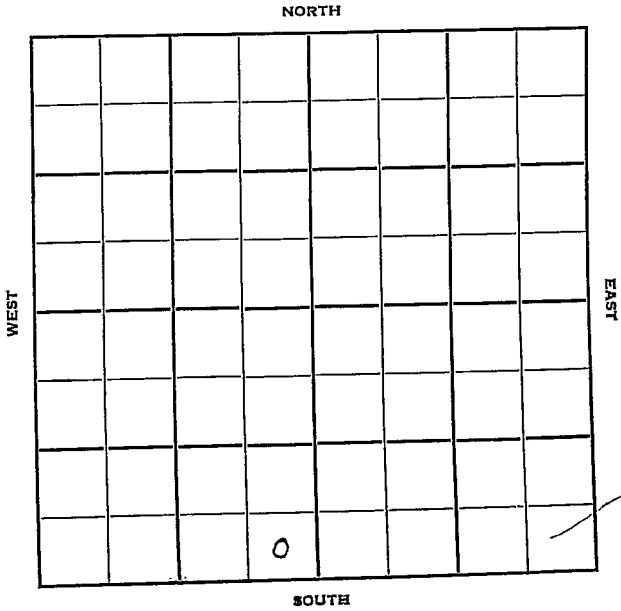
Stafford

FORM 51 25M 3-49 PETROL

Section 7 Township 21 Range 13-W

Well No. #1 Hall

Company Petroleum Inc.



Sec. 7 Twp. 21 R. 13-W

Well No. #1 Hall Farm

Petroleum Inc. Company

Garvey Oil - Contr. Contractor

Wildcat

Ft. from N. Line

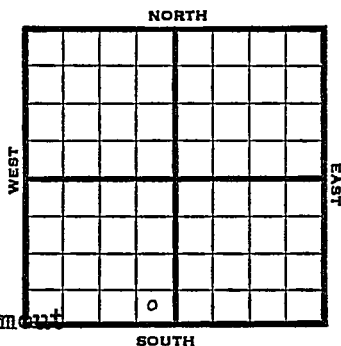
330 Ft. from S. Line

330 Ft. from E. Line

Ft. from W. Line

SE SE SW

Phillips farm



1950 Elev. 1915' REPORT

8/2 Spud 7-26-50
8" @ 226
Anhy 807
drlg 2610

10/11 Spud 7-26-50
Oil Well TD 3640
8" @ 226' Anhy 807'
Br Lime 3323'
Lans. 3335'
DST 3490-3500 opn 1 hr
Rec. 30' ocm Viola 3562'
Simp. 3580' Arb. 3635'
DST 3636-40' opn 1 hr
Rec. 250' o& gem 5" @ 3636
TD 3640 S/2 boph 3 gwph
S/4 1/2 boph Comp. 29 bopd
7% wtr.

COMPLETED
O.W.W.O.

1952
7/9 Lans. 3335' Viola 3562' Simp 3580'
Arb. 3635' OTD 3640' 5" @ 3636'
Perf 3562-70 PB 3529' 32/3492-99
S/1 BOPH 500 A

7/17 S/5 BOPH 2000 A S/18 BOPH
7/ S/40 BOPH
7/23 NR
7/30 Oil Well TD 3640

OVER

1952

7/30

Lans. 3335

Viola 3562

Simp. 3580

Arb. 3635

OTD 3640 5" @ 3636

Perf 3562-70 PB 3529 32/ 3492-99

S/ 1 boph 500 A S/ 5 boph 2000 A

S/ 18 boph S/ 40 boph

Comp. 514 bopd.

COMPLETED

Kansas Wildcat

Map No. _____ Sec. 7 Twp. 21 R. 13WWell No. 1 Hall

_____ Petroleum Inc. _____ Company

_____ Contractor


SE SE SW

SECTION PLAT

_____ Ft. from N. Line

330 Ft. from S. Line330 Ft. from E. Line

_____ Ft. from W. Line



Stafford County

Phillips farmout

Location _____

Rig up _____

Drilling and Remarks:

Spud 7-26-50

8" @ 226

Anhy 807

drlg. 2610

RECORD

Cased _____ in., _____ ft.

Sand _____

Gas _____

Oil _____

Total Depth _____

PRODUCTION

1st 24 hrs. Nat. _____

1st 24 hrs. after shot _____

Gas _____ Cu. Ft.

Dry Hole _____

Abandoned _____

Date

AUG 2 1950J. E. TYRÄ

Scout

OCT 17 1950

Scout Cards
Land Small M
Land Wall M
Tracings
France Map
Pierce Map
Misc.

Orig. Data

JUL 11 1952

Scout Cards	227
Land Small Map	
Land Wall Map	35
Tracings	
France Map	
Pierce Map	
Misc	

Orig. Data

Scout Cards *SM*
Land Small Map
Land Wall Map *3*
Tracings
France Map
Pierce Map
Misc

AUG 7 1952