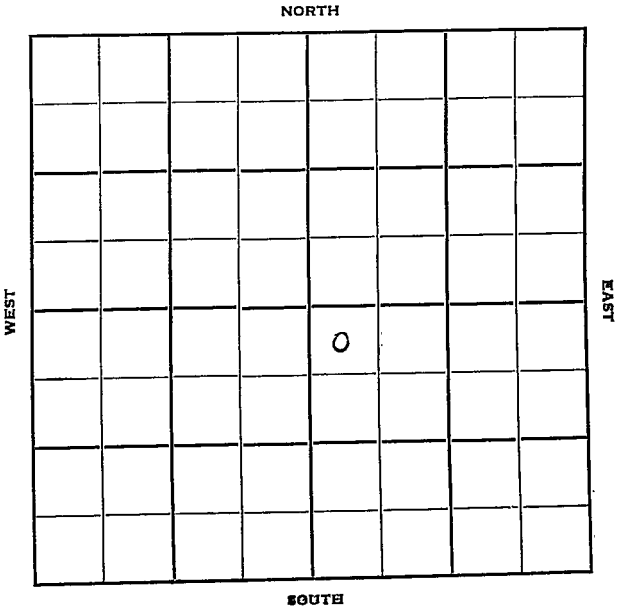


Section 7 Township 21 Range 14W

Well No. #1 M. F. Russell

Company Sunray Oil



Stafford

KANSAS

14W

Sec. 7 Twp. 21 R. 14W

Well No. #1 M. F. Russell Farm

Sunray Oil Company

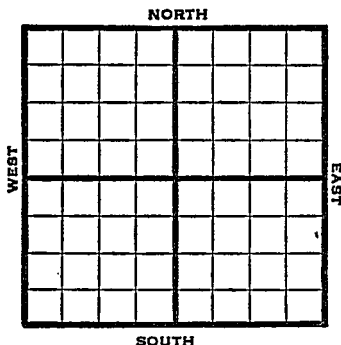
Murfin Drlg. - Contr. Contractor  
Frey Pool

330' Ft. from N. Line

- Ft. from S. Line

Ft. from E. Line

330' Ft. from W. Line



NW NW SE

1950 Elev. 1931' REPORT

8/30

Location

10/4

Spud 9-6-50  
D&A TD 3770'  
8" @ 911'  
Heeb 3273' Br. Lime 3373'  
Lans. 3388'  
DST 3406-42 opn 1 hr  
Rec. 30' sl. OCM  
Cong. 3640' Viola 3649  
Simp 3672' Arb. 3728'  
DST 3728-31  
Rec. 90' hvy O&GCM TD 3731  
5" @ 3727'  
GO to 3728 250 A NS 250A  
SW  
DD 3755 20 GO 70 GW DD 3770 HFW  
D&A

**ABANDONED**

County **Stafford** State **Kansas**

Sec. **7** (Blk.) **21** (Sur.) **14W** Map No.  
(Twp.)

Operator **Sunray Oil**

Well No. **1** Farm **M. F. Russell**

Elev. Location **NW NW SE**


**330** Ft. From **N** Line **SE**  
**330** Ft. From **W** Line Quarter

Ist. Report **AUG 30 1950**

Completion

Remarks

Spudding Date

Drlg. Data **Frey Pool**

**Location**

**J. E. TYRA**

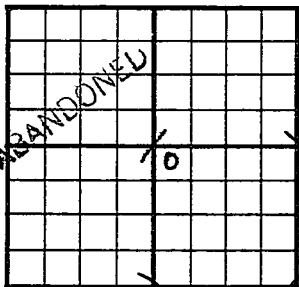
County Stafford State Kansas

Sec. 7 (Blk. Twp.) 21 (Sur. Rge.) 14W Map No.

Operator Sunray Oil

Well No. 1 Farm M. F. Russell

Elev. 1931 Location NW NW SE



330 Ft. From N Line SE

330 Ft. From W Line Quarter

Ist. Report

Completion OCT 4 1950

Remarks Frey Pool

Murfin Drilg. - Contr.

Spudding Date 9-6-50

Drlg. Data D & A TD 3770

8" @ 911 Heeb. 3273 Br. lime 3373

Lans. 3388 DST 3406-42 open 1 hr.

Rec. 30' sl. ocm Cong. 3640 Viola 3649

Simp. 3672 Arb. 3728 DST 3728-31

Rec. 90' hivy. o & gcm TD 3731 5" @ 3727

CO to 3728 250 A NS 250 A SW

DD 3755 20 go 70 gw DD 3770 HFV

D & A

J. E. TYRA