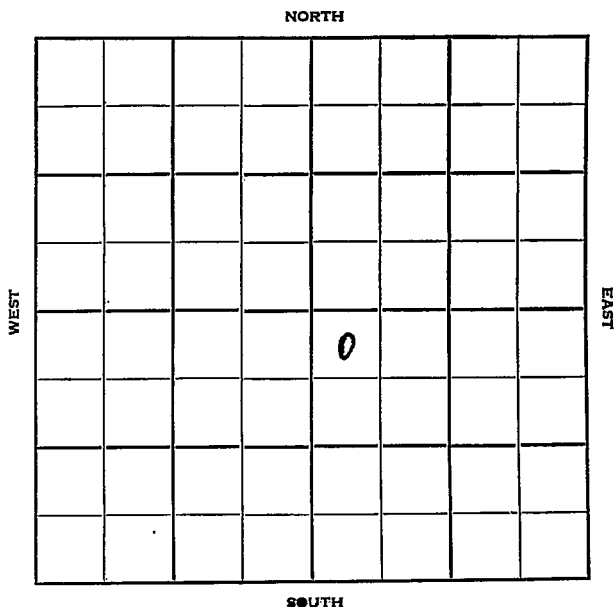


Section 8 Township 21 Range 13 W

Well No. # 1 Harter "A"

Company Petroleum Inc.



Sec. 8 Twp. 21 R. 13 W

Well No. # 1 Harter "A" Farm

Petroleum Inc. Company

Garvey Contractor

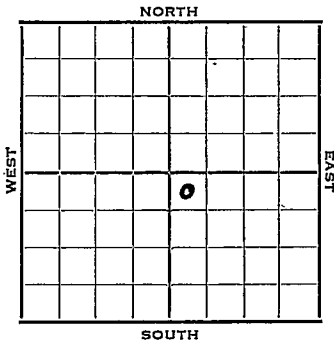
330 Ft. from N. Line

Ft. from S. Line

Ft. from E. Line

330 Ft. from W. Line

NW NW SE



1952	Elev. 1903'	REPORT
7/23	Spud 7-19-52 8" @ 214' Drlg. 1820'	
7/30	Heeb. 3182 Br Li 3304 DST 3328-65' 35 mins 15'm DST 3429-45' 40 mins. 10' SOCM DST 3448-63, 1 hr. gas in 35" 20' HOCM 450' frothy oil 850# DST 3467-79, 1 hr. 20' m SSO DST 3483-3526 1 hr. 555' gas 75' OCM 600# Cong. 3561 Simp. 3563 Arb. 3582 DST 3584-89, 1 hr. 300' gas 50' OCM 100' oil 400# RTD 3589 5" @ 3585'	Tor 3202 Lans. 3316
8/6	NR "	
8/13	NR	
8/20	GO 3589 S/4 Boph 500 A S/4 Boph POP	
8/27	NR	
9/3	"	
9/10	"	

OVER

1952
9/17

Spud 7-19-52
Oil well TD 3589' 8" @ 214
Heeb 3182' Tor. 3202' Br. lime 3304'
Lans. 3316'
DST 3328-65 open 35 min, rec 15' mud
O#.
DST 3429-44, open 40 min, rec 10' SOCM
O#
DST 3448-63, open 1 hr, gas in 35 min
rec 20' HOCM, 450' frothy oil 850#
DST 3467-79 open 1 hr. rec 20' mud
SSO O#
DST 3483-3526 open 1 hr. rec 555' gas
75' OCM 600#
Cong. 3561' Simp 3563' Arb. 3582'
DST 3584-89 open 1 hr. rec 300' gas
50' OCM, 100' oil 400# TD 3589'
5" @ 3585 GO to 3589 S/4 BOPH
500 A S/4 BOPH
Comp. 34 BOPD

COMPLETED

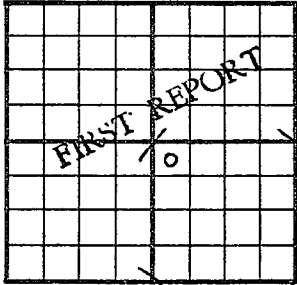
County **Stafford** State **Kansas**

Sec. **8** (Blk.) **21** (Sur.) **13W** Map No. (Twp.) (Rge.)

Operator **Petroleum Inc.**

Well No. **1** Farm **Harter "A"**

Elev. **1903** Location **NW NW SE**



330 Ft. From **N** Line **SE**

330 Ft. From **W** Line Quarter

Ist. Report **JUL 23 1952**

Completion

Remarks

Garvey - Contr.

Spudding Date **7-19-52**

Drlg. Data

8" @ 214 drlg. 1820

Scout Cards	mm
Land Small Map	
Land Wall Map	B
Tracings	
France Map	
Pierce Map	
Misc.	

JUL 25 1952

Orig. Data

County Stafford State Kansas

Sec. 8 (Blk. 21) (Sur. 13W) (Twp.) (Rge.) Map No.

Operator Petroleum Inc.

Well No. 1 Farm Harter "A"

Elev. 1903 Location NW NW SE

330 Ft. From N Line SE

330 Ft. From W Line Quarter

Ist. Report

Completion SEP 17 1952

Remarks

Garvey - Contr.

Spudding Date 7-19-52

Drig. Data Oil well TD 3589

8" @ 214 Heeb. 3182 Tor. 3202

Br. lime 3304 Lans. 3316 DST 3328-65

open 35 min. Rec. 15' mud 0#

DST 3429-44 open 40 min. Rec. 10' socm

0# DST 3448-63 open 1 hr. gas in 35 mi

Rec. 20' hocm 450' frothy oil 850#

DST 3467-79 open 1 hr. Rec. 20' mud

SSO 0# DST 3483-3526 open 1 hr.

Rec. 555' gas 75' ocm 600#

Cong. 3561 Simp. 3563 Arb. 3582

DST 3584-89 open 1 hr. Rec. 300' gas

50' ocm 100' oil 400# TD 3589

5" @ 3585 CO to 3589 S/ 1/4 boph 500 A

S/ 4 boph Comp. 34 bopd

J. G. McGUIRE

SEP 24 1952

Scout Cards	<i>mm</i>
Land Small Map	
Land Wall Map	<i>mm</i>
Tracings	
France Map	
Pierce Map	
Misc.	

Orig. Data