Form 51-5M-12-36 Com'l

KANSAS Rice

Section 8 Township 21 Range 7-W

Well Number 2 Gossman

Company Atlantic Ref.

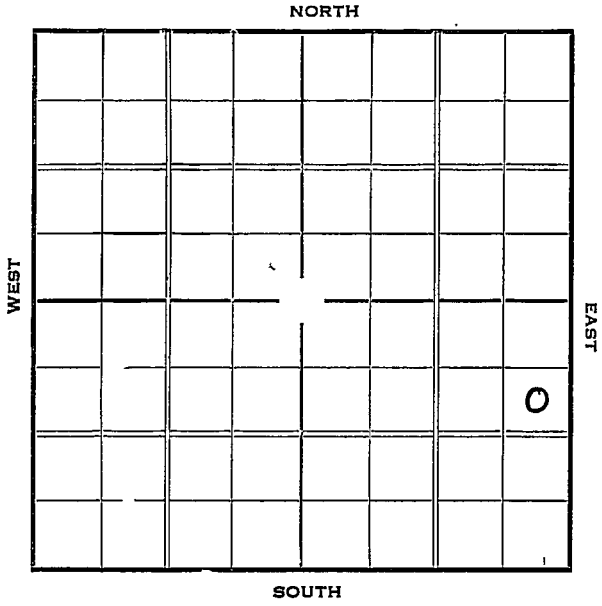

Form 252-A—5M—7-36—Palace KANSAS Rice

Sec. 8 Twp. 21 R. 7-W

Well No. #2 Gossman Farm

Atlantic Ref. Company

990 Ft. from N. Line

Ft. from S. Line

330 Ft. from E. Line

Ft. from W. Line

Elev. 1618.

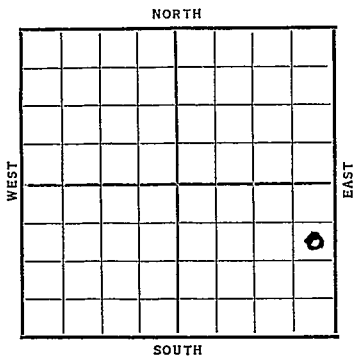

Date 1937	REPORT
2/10	Location
2/18	Rig
2/26	Spud
3/4	10" @ 107'. Drlg. 1810'
3/11	Drlg. 3343'.
3/18	Conglomerate 3349' - set 7"
	RUST
3/25	T.D. 3364'. 204 bbls. 4 hrs.
3/31	Conglomerate 3347'.
	T.D. 3364'.
	Potential 1137 natural.
	COMPLETED

Form 26—1M Bks.—2-29 Rice KANSAS

Map No. _____ Sec. 8 Twp. 21 R. 7W

Well No. 2 Grossman

Atlantic Ref. Company

_____ Contractor

990 Ft. from N. Line

_____ Ft. from S. Line

330 Ft. from E. Line

_____ Ft. from W. Line

SECTION PLAT



FIRST REPORT

Location ✓

Rig up _____

Drilling and Remarks:

RECORD

Cased _____ in., _____ ft.

Sand _____

Gas _____

Oil _____

Total Depth _____

PRODUCTION

1st 24 hrs. Nat. _____

1st 24 hrs. after shot _____

Gas _____ Cu. Ft.

Dry Hole _____

Abandoned _____

Date

FEB 10 1937 19

S. J. LEWIS Scout

Form 26—1M Bks.—2-25 KANSAS Rice

Map No. ____ Sec. 8 Twp. 21 R. 7W

Well No. 2 Gossman "A"

Atlantic Ref. Company

Contractor

SECTION PLAT

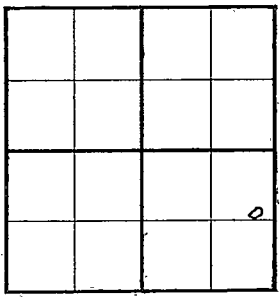

990 Ft. from N. Line

Ft. from S. Line

330 Ft. from E. Line

Ft. from W. Line

COMPLETED

Location ____

Rig up ____

Drilling and Remarks:

Conglomerate 3347

Potential 1187 natural

RECORD

Cased ____ in., ____ ft.

Sand ____

Gas ____

Oil ____

Total Depth 3364

PRODUCTION

1st 24 hrs. Nat. ____

1st 24 hrs. after shot ____

Gas ____ Cu. Ft.

Dry Hole ____

Abandoned ____

Date

MAR 31 1937 19

S. J. LEWIS Scout