Form 51-5M-12-36 Com'l

Rice KANSAS

Section 8 Township 21- Range 7-W

Well Number 2 Gossman

Company Grace Oil

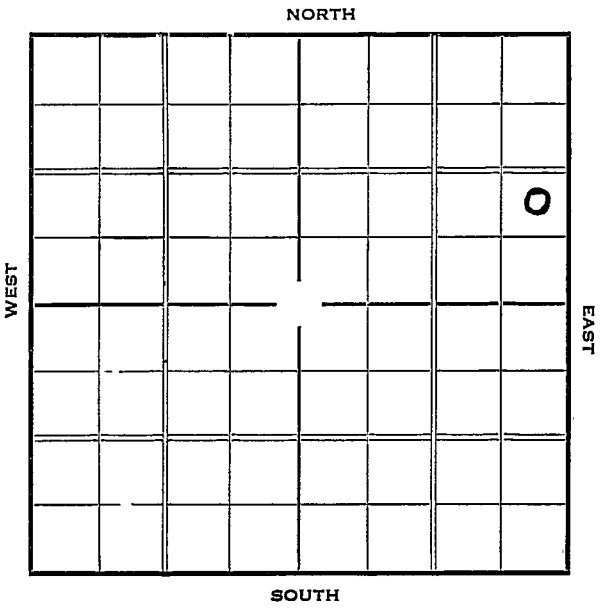

Form 252-A—5M—2-37—Palace **KANSAS** Rice

Sec. 8 Twp. 21 R. 7-W

Well No. #2 Gossman Farm

Grace Oil Company

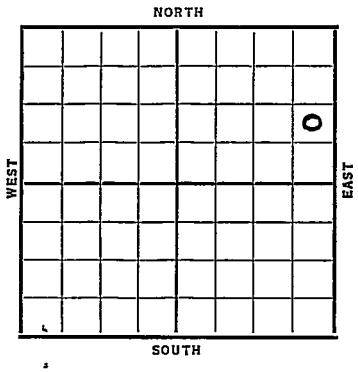

_____ Ft. from N. Line

990 Ft. from S. Line

330 Ft. from E. Line

_____ Ft. from W. Line

Date	REPORT
1937	
4/7	10" @ 90'. Drlg. 1975'.
4/16	Drlg. 3210'.
4/23	7" @ 3345'.
4/28	Cong. 3358'.
	T.D. 3368'.
	Pot. 2501.
	COMPLETED

Form 26—1M Bks.—2-29 KANSAS Rice

Map No. _____ Sec. 8 Twp. 21 R. 7W

Well No. 2 Gossmans

Grace Oil Company

_____ Contractor

SECTION PLAT

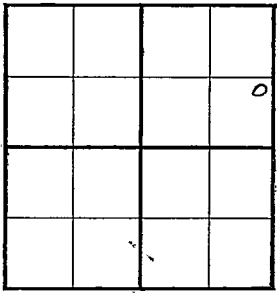

_____ Ft. from N. Line

990 Ft. from S. Line

330 Ft. from E. Line

_____ Ft. from W. Line

FIRST REPORT

Location _____

Rig up _____

Drilling and Remarks:

10" @ 90'

Drlg 1975

RECORD

Cased _____ in., _____ ft.

Sand _____

Gas _____

Oil _____

Total Depth _____

PRODUCTION

1st 24 hrs. Nat. _____

1st 24 hrs. after shot _____

Gas _____ Cu. Ft.

Dry Hole _____

Abandoned _____

Date

APR 7 1937 19 _____

S. J. LEWIS Scout

Form 26—1M Bks.—2-29 Rice KANSAS

Map No. 49 Sec. 8 Twp. 21 R. 7W

Well No. 2 - Grossman

Grace Oil Company

Contractor

COMPLETED

SECTION PLAT

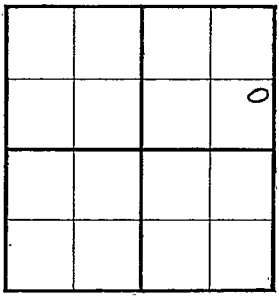

_____ Ft. from N. Line

990 Ft. from S. Line

330 Ft. from E. Line

_____ Ft. from W. Line

Location _____

Rig up _____

Drilling and Remarks:

Pot 2501

RECORD

Cased _____ in., _____ ft.

~~Sand~~ Conq. - 3358

Gas _____

Oil _____

Total Depth 3368

PRODUCTION

1st 24 hrs. Nat. _____

1st 24 hrs. after shot _____

Gas _____ Cu. Ft.

Dry Hole _____

Abandoned _____

Date APR 28 1937 19

H. D. Hatfield Scout