Form 51-5M 5-37 Petrol

Rice

KANSAS

Section 8 — Township 21 Range 7 W

Well No. 2 Hannenkraft

Company Pryor & Lockhart

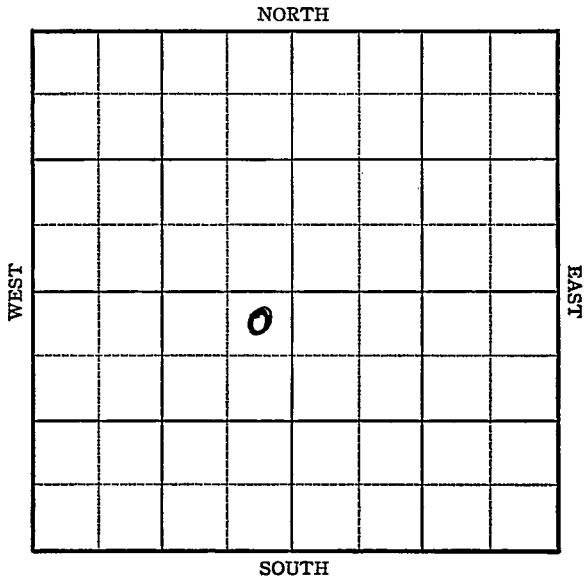

Form 252-A—5M—2-37—Palace KANSAS Rice

Sec. 8 Twp. 21- R. 7-W

Well No. #2 Hannenkraft Farm

Pryor & Lockhart Company

330 Ft. from N. Line

Ft. from S. Line

330 Ft. from E. Line

Ft. from W. Line

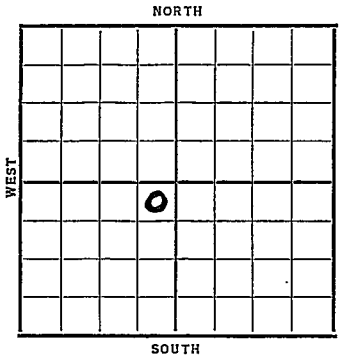

Elev. 1622

Date	REPORT
1937	
10/6	B. R. R.
10/15	R. R.
10/22	R. U. R.
10/29	12" @ 116'. Drlg. 2175'.
11/5	Drlg. 3052'.
11/12	Cong. & 7" @ 3330'.
	T.D. 3331'. C.O. No shows.
11/17	7" @ 3330'.
	Cong. 3330'.
	T.D. 3345'.
	Potential 1335 bbls., Flow.
	COMPLETED

Form 26—1M Bks.—2-29

Rice KANSAS

Map No. Sec. 8 Twp. 21 R. 7W

Well No. 2 Hannenkraft

Pryor & Lockhart Company

Contractor

FIRST REPORT

NE SW

330 Ft. from N. Line

Ft. from S. Line

330 Ft. from E. Line

Ft. from W. Line

SECTION PLAT

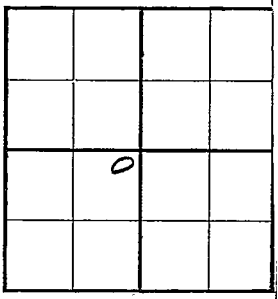

Location

Rig up

Drilling and Remarks:

BRR

RECORD

Cased in., ft.

Sand

Gas

Oil

Total Depth

PRODUCTION

1st 24 hrs. Nat.

1st 24 hrs. after shot

Gas Cu. Ft.

Dry Hole

Abandoned

Date

OCT - 6 1937 19

H. B. Hatfield Scout

Form 26—1M Bks.—2-29

Rice KANSAS

Map No. Sec. 8 Twp. 21 R. 7W

Well No. 2 Hannenkraft

Pryor & Lockhart Company

Contractor

COMPLETED

NE SW

330 Ft. from N. Line

Ft. from S. Line

330 Ft. from E. Line

Ft. from W. Line

SECTION PLAT

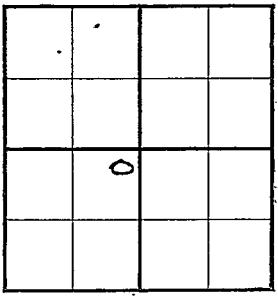

Location

Rig up

Drilling and Remarks:

Pot - 1335

Flow

RECORD

Cased 7 in., 3330 ft.

~~Sand~~ Conq 3330

Gas

Oil

Total Depth 3345

PRODUCTION

1st 24 hrs. Nat.

1st 24 hrs. after shot

Gas Cu. Ft.

Dry Hole

Abandoned

Date

NOV 1 1937 19

H. D. Hatfield Scout