

KANSAS

Rice

Sec. 28 Twp. 21 R. 9-7

Well No. #1 Fair Farm

San Schneider et al Company

1320

~~330~~

Ft. from N. Line

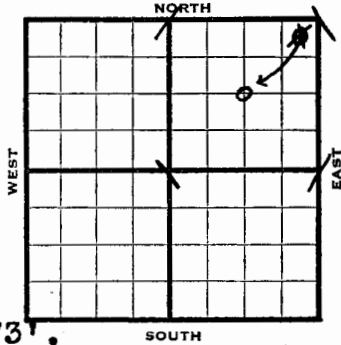
Ft. from S. Line

1320

~~330~~

Ft. from E. Line

Ft. from W. Line



Elev. ~~1688~~ 1673'

1938

9/16

Misener & 7" - 3324'.  
T. D. 3327'. No shows.  
S.D.O.

9/21

7" at 3324'.  
Viola 3412'.  
Simp. 3474'.  
Misner 3324'.  
T. D. 3475'.  
S. O. & H.F.W. 3475'.

ABANDONED

1938	REPORT
5/10	Location
5/20	"
5/27	"
6/3	"
6/10	"
6/17	Mat'l.
6/24	"
7/1	C.O.
7/8	Mat.
7/15	"
7/22	"
7/29	"
8/5	"
8/12	"
8/19	"
8/26	R U R
9/2	12" - 72'. Anhy 240'. Dlg. 2075'.
9/9	Lans. 2960'. B.K.C. 3265'. Miesner sand 3326'. Circulating.
	OVER

Rice KANSAS

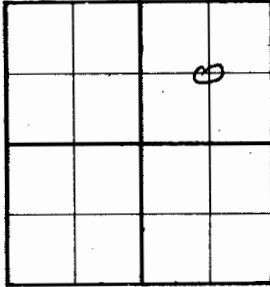
Map No. 49 Sec. 28 Twp. 21 R. 9W

Well No. 1 Fair

Sam Schneider etal Company Contractor

C NE

SECTION PLAT



1320 Ft. from N. Line

Ft. from S. Line

1320 Ft. from E. Line

Ft. from W. Line

Location

RECORD

Cased 7' in. 3324. Sand miscner 3324 Gas Oil Total Depth 34.75

PRODUCTION

1st 24 hrs. Nat. 1st 24 hrs. after shot Gas Cu. Ft. Dry Hole Abandoned

Rig up Drilling and Remarks:

Viola 3412 Simp 3474 S.C. + HFW 3475

DYA

Date SEP 21 1938

Hatfield Scout

Rice KANSAS

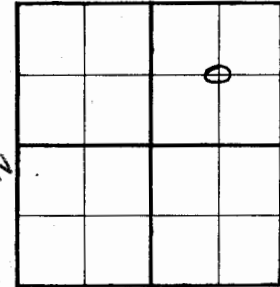
Map No. 49 Sec. 28 Twp. 21 R. 9W

Well No. 1 Fair

Sam Schneider etal Company Contractor

C NE CORRECTION

SECTION PLAT



1320 Ft. from N. Line

Ft. from S. Line

1320 Ft. from E. Line

Ft. from W. Line

Location

RECORD

Cased in. ft. Sand Gas Oil Total Depth

PRODUCTION

1st 24 hrs. Nat. 1st 24 hrs. after shot Gas Cu. Ft. Dry Hole Abandoned

Rig up Drilling and Remarks:

Location moved From NE/c TO C NE

Date AUG 24 1938

H. D. Hatfield Scout