FORM 51

Stafford KANSAS

Section 9 Township 21 Range 13 W

Well No. # 1 Fanshier

Company Hilton Drlg.

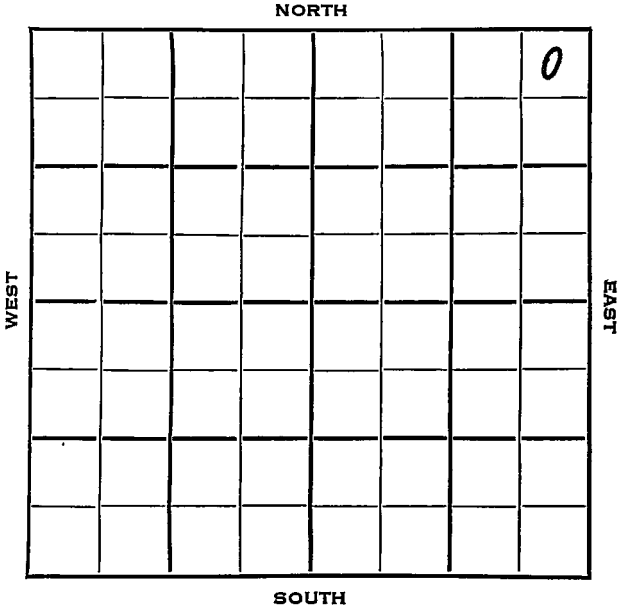

Stafford KANSAS

SEC.	TWP.	R.
9	21	13 W

WELL NO.

1 Fanshier FARM

COMPANY

Hilton Drlg.

CONTRACTOR

330 Ft. from N. Line

Ft. from S. Line

330 Ft. from E. Line

Ft. from W. Line

NE NE NE

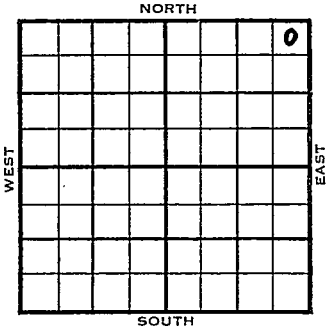

1953	ELEVATION 1885' REPORT
10/28	Spud 10-23-53 8" @ 152 Drlg. 1882'
11/4	Heeb 3150', Br.li 3273', Lans 3286', DST 3346-62, 20 mins., 15' M, 915# DST 3327-47, 1 hr.,12' M, 0# DST 3404-19', 1 hr., 20' M, 400# RTD 3590' 5" @ 3460'
11/11	Spud 10-23-53 D & A TD 3590 8" @ 152 Heeb 3150 Br lime 3273 Lans 3286 DST 3346-62 open 20 min rec 15' mud 915# DST 3327-47 open 1 hr rec 12' mud. 0# DST 3404-19 open 1 hr rec 20' mud 400# TD 3590 5" @ 3460 22/3354-58 3 GWPH scum oil 3 hr. 1500 A 10 BWPH SSO SP 3314 23/3286-90 1 GWPH 2 hr. 500 A 4 BWPH D & A **ABANDONED**

DX-78

FORM 275 FOR SALE BY KANSAS BLUE PRINT CO.

County Stafford State Kansas

Sec. 9 (Blk. Twp.) 21 (Sur. Rge.) 13W Map No.

Operator Hilton Drlg.

Well No. 1 Farm Fanshier

Elev. Location NE NE NE

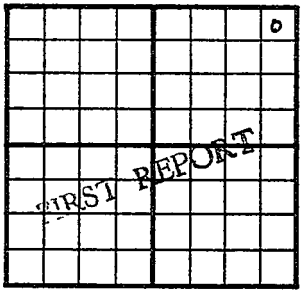

330 Ft. From N Line NE

330 Ft. From E Line Quarter

1st. Report OCT 28 1953

Completion

Remarks

Spudding Date 10-23-53

Drlg. Data

8"@ 152 drlg. 1882

J. G. McGEHEE

FORM 275 FOR SALE BY KANSAS BLUE PRINT CO.

County Stafford State Kansas

Sec. 9 (Blk. Twp.) 21 (Sur. Rge.) 13W Map No.

Operator Hilton Drlg.

Well No. 1 Farm Fanshier

Elev. 1885 Location NE NE NE

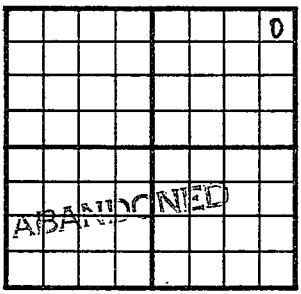

330 Ft. From N Line NE

330 Ft. From E Line Quarter

1st. Report

Completion NOV 11 1953

Remarks

Spudding Date 10-23-53

Drlg. Data D & A TD 3590

8" @ 152 Heeb. 3150 Br. lime 3273

Lans. 3286 DST 3346-62 open 20 min.

Rec. 15' mud 915# DST 3327-47 open 1hr

Rec. 12' mud 0# DST 3404-19 open 1 hr.

Rec. 20' mud 400# TD 3590 5" @ 3460

22/ 3354-58 3 gwph scum oil 3 hr.

1500 A 10 bwph SSO SP 3314

23/ 3286-90 1 gwph 2 hr. 500 A

4 bwph

D & A

J. G. McGEHEE