Form 51-5M-12-36 Com'l

Rice

KANSAS

Section 9 Township 21 Range 7-W

Well Number 8 Gossman

Company Sage & Yankey

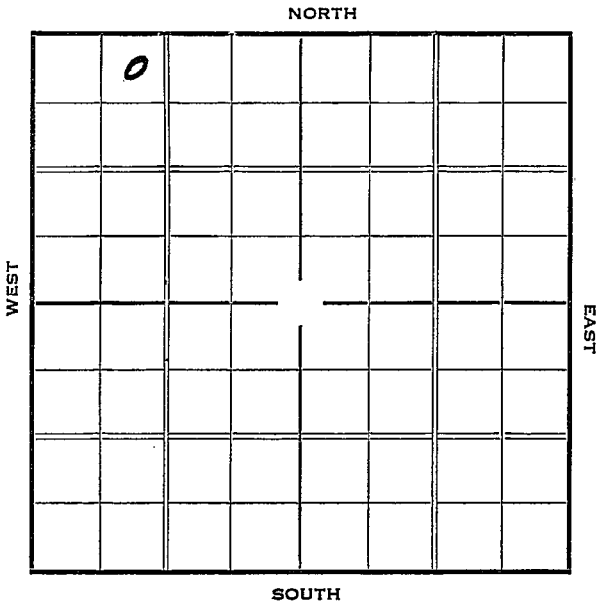

Form 252-A—5M—2-37—Palace KANSAS Rice

Sec. 9 Twp. 21 R. 7-W

Well No. #8 Gossman Farm

Sage & Yankey Company

330 Ft. from N. Line

Ft. from S. Line

Ft. from E. Line

990 Ft. from W. Line

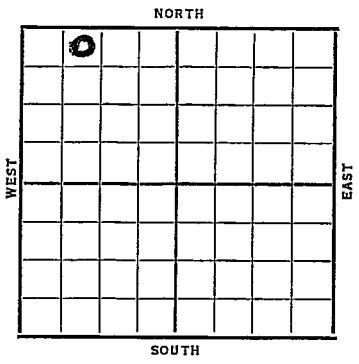

Date	REPORT
1937	
7/14	Location
7/23	R U R
7/30	15" @ 102'. Drlg. 1800'.
8/6	Drlg. 3033 '.
8/13	7" @ 3343'. Cong. 3355'.
	T.D. 3370'. H.F.O. 12 hrs.
8/18	7" @ 3343'.
	6" liner 3347'.
	Cong. 3355'.
	T.D. 3370'.
	Pump 103 bbls. 4 hrs.
	Pot. 620 bbls.
	COMPLETED

Form 26—1M Bks.—2-29 Rice KANSAS

Map No. _____ Sec. 9 Twp. 21 R. 7W

Well No. 8 - Gossman

Sage & Yankey Company

_____ Contractor

FIRST REPORT

330 Ft. from N. Line

_____ Ft. from S. Line

_____ Ft. from E. Line

990 Ft. from W. Line

SECTION PLAT

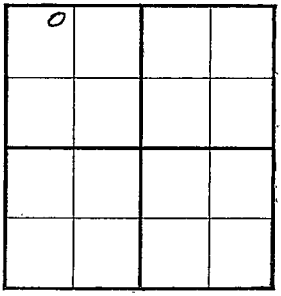

Location ✓

Rig up _____

Drilling and Remarks:

RECORD

Cased _____ in., _____ ft.

Sand _____

Gas _____

Oil _____

Total Depth _____

PRODUCTION

1st 24 hrs. Nat. _____

1st 24 hrs. after shot _____

Gas _____ Cu. Ft.

Dry Hole _____

Abandoned _____

Date

JUL 1 1927 19

H. D. Hatfield Scout

Form 26—1M Bks.—2-29 Rice KANSAS

Map No. _____ Sec. 9 Twp. 21 R. 7w

Well No. S. Grossman

Sage & Yankey Company

Contractor

COMPLETED

330 Ft. from N. Line

_____ Ft. from S. Line

_____ Ft. from E. Line

990 Ft. from W. Line

SECTION PLAT



Location _____

Rig up _____

Drilling and Remarks:

Pump 10 3/4

Pot- 620

RECORD

7" — 3343

6" Liner

Cased _____ in., 3347 ft.

~~Sand~~ Conq 3355

Gas _____

Oil _____

Total Depth 3370

PRODUCTION

1st 24 hrs. Nat. _____

1st 24 hrs. after shot _____

Gas _____ Cu. Ft.

Dry Hole _____

Abandoned _____

Date

AUG 18 1937 19

H. D. Hatfield Scout