FORM 51 10M 7-48 PETROL

KANSAS Rice

Section 9 Township 21 Range 7W

Well No. 1 Snyder

Company Shawver - Graham

Wherry

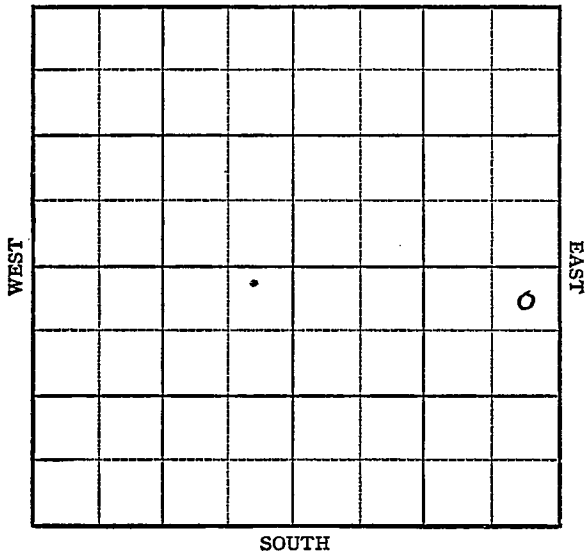

FORM 252-A
5M 10-48 PETROL

KANSAS

Rice

Sec. 9 Twp. 21 R. 7W

Well No. #1 Snyder Farm

Shawver - Graham Company

Wherry Pool

330' Ft. from N. Line

Ft. from S. Line

330' Ft. from E. Line

Ft. from W. Line

NE SE

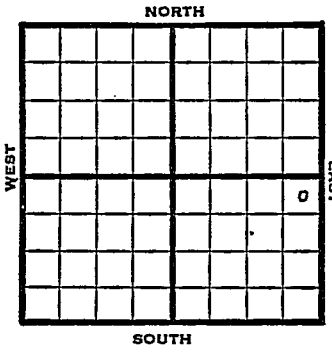

1949	Elev 1608' REPORT
1/12	Drlg. 1400'
1/19	"
1/26	8"@ 160 5"@ 3365 TD 3366'
2/2	TD 3411' Miss 3387' 5"@ 3362' Aband.

ABANDONED

Form 26 200 Bks. 9-48 Petrol

Wherry Pool

Kansas

Map No. _____ Sec. 9 Twp. 21 R. 7W

Well No. 1 Snyder

Shawver - Graham Company

FIRST REPORT Contractor

NE SE

SECTION PLAT



330 Ft. from N. Line

_____ Ft. from S. Line

330 Ft. from E. Line

_____ Ft. from W. Line

Rice County

Location _____

Rig up _____

Drilling and Remarks:

drlg. 1400

RECORD

Cased _____ in., _____ ft.

Sand _____

Gas _____

Oil _____

Total Depth _____

PRODUCTION

1st 24 hrs. Nat. _____

1st 24 hrs. after shot _____

Gas _____ Cu. Ft.

Dry Hole _____

Abandoned _____

Date

JAN 1 2 1949 19

S. J. LEWIS Scout

Form 26 200 Bks. 9-48 Petrol

Wherry Pool

Kansas

Map No. 49 Sec. 9 Twp. 21 R. 7W

Well No. 1 Snyder

Shawver - Graham Company

ABANDONED Contractor

NE SE

El. 1608

SECTION PLAT



330 Ft. from N. Line

Ft. from S. Line

330 Ft. from E. Line

Ft. from W. Line

Rice County

Location

Rig up

Drilling and Remarks:

Miss 3387

5' @ 3362

RECORD

Cased in., ft.

Sand

Gas

Oil

Total Depth DTD 3411

PRODUCTION

1st 24 hrs. Nat.

1st 24 hrs. after shot

Gas Cu. Ft.

Dry Hole

Abandoned

Date

FEB 2 1949 19

S. J. LEWIS Scout