Form 51-5M-12-36 Com'l

Rice KANSAS

Section 9 Township 21 Range 7-W

Well Number 9 Theede

Company Dougla s et al

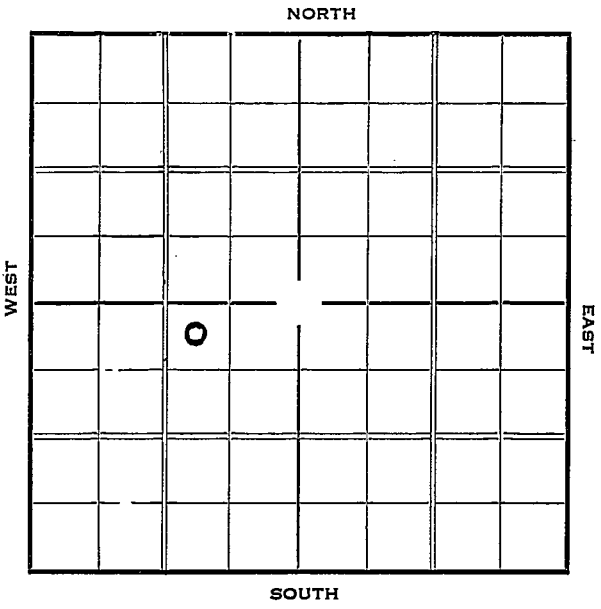

Form 252-A—5M—2-37—Palace KANSAS Rice

Sec. 9 Twp. 21 R. 7-W

Well No. #9 Theede Farm

Douglas et al Company

330 Ft. from N. Line

Ft. from S. Line

990 Ft. from E. Line

Ft. from W. Line

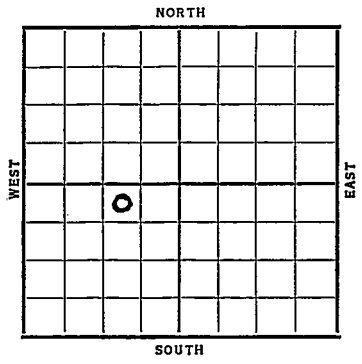

Elev. 1613

Date	REPORT
1937	
4/7	Rigging up
4/16	15" @ 105'. Drlg. 1928'.
4/23	Drlg. 3185'.
4/30	Cong. 3360'. 8" @ 3352'.
	T.D. 3373'. C.O.
5/5	Cong. 3360'.
	T.D. 3373'.
	Pot. 1247 .
	COMPLETED

Form 26—1M Bks.—2-29 KANSAS Rice

Map No. _____ Sec. 9 Twp. 21 R. 7W

Well No. 9 Theede

Douglas et al Company

_____ Contractor

SECTION PLAT

	6		

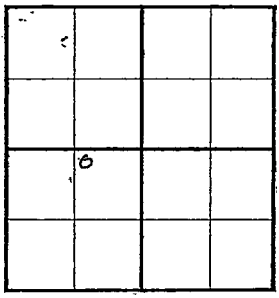

330 Ft. from N. Line

_____ Ft. from S. Line

990 Ft. from E. Line

_____ Ft. from W. Line

FIRST REPORT

Location _____

Rig up _____

Drilling and Remarks:

Rigging up

RECORD

Cased _____ in., _____ ft.

Sand _____

Gas _____

Oil _____

Total Depth _____

PRODUCTION

1st 24 hrs. Nat. _____

1st 24 hrs. after shot _____

Gas _____ Cu. Ft.

Dry Hole _____

Abandoned _____

Date

APR 7 1937 19 _____ S. J. LEWIS Scout

Form 26—1M Bks.—2-29 Rice KANSAS

Map No. 49 Sec. 9 Twp. 21 R. 7W

Well No. 9 - Theede

Douglas Company

Contractor

COMPLETED

330 Ft. from N. Line

_____ Ft. from S. Line

990 Ft. from E. Line

_____ Ft. from W. Line

SECTION PLAT

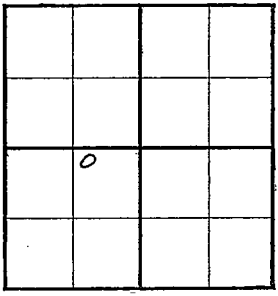

Location _____

Rig up _____

Drilling and Remarks:

Pot 1247

RECORD

Cased _____ in., _____ ft.

~~Sand~~ Cong. 3360

Gas _____

Oil _____

Total Depth 3373

PRODUCTION

1st 24 hrs. Nat. _____

1st 24 hrs. after shot _____

Gas _____ Cu. Ft.

Dry Hole _____

Abandoned _____

Date MAY 5 - 1937 19

H. O. Fairfield Scout