Form 51-5M 5-37 Petrol Rice KANSAS

Section 9 Township 21 Range 7-W

Well No. #15 Theede

Company Douglass

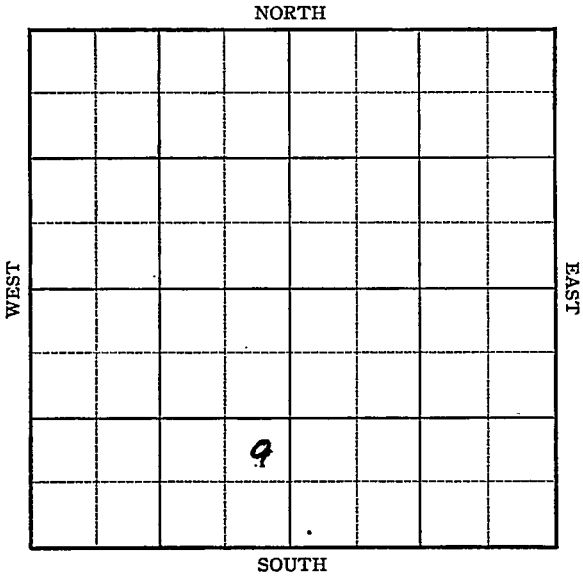

Form 252-A—5M—2-37—Palace KANSAS Rice

Sec. 9 Twp. 21 R. 7-W

Well No. #15 Theede Farm

Douglass Company

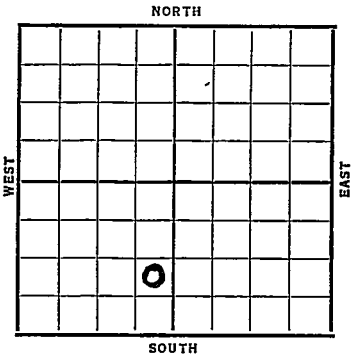

_____ Ft. from N. Line

990 Ft. from S. Line

330 Ft. from E. Line

_____ Ft. from W. Line

Elev. 1612

Date	REPORT
1937	
9/22	R. up R & T.
10/2	10" @ 105'. Drlg. 200'.
10/8	Drlg. 2940'.
10/15	8" @ 3349'. WOC.
10/22	" " "
10/27	8" @ 3349'.
	Cong. 3357'.
	T.D. 3392'.
	Potential 1238 bbls.
	P & F.
	COMPLETED

Form 26—1M Bks.—2-29 Rice KANSAS

Map No. _____ Sec. 9 Twp. 21 R. 7W

Well No. 15 Theede

Douglas Company

Contractor

FIRST REPORT

SECTION PLAT

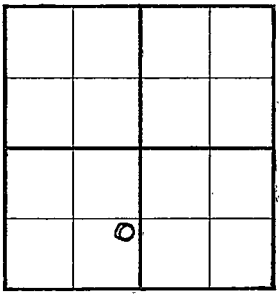

_____ Ft. from N. Line

990 Ft. from S. Line

330 Ft. from E. Line

_____ Ft. from W. Line

Location _____

Rig up _____

Drilling and Remarks:

Rig R & T

RECORD

Cased _____ in., _____ ft.

Sand _____

Gas _____

Oil _____

Total Depth _____

PRODUCTION

1st 24 hrs. Nat. _____

1st 24 hrs. after shot _____

Gas _____ Cu. Ft.

Dry Hole _____

Abandoned _____

Date

SEP 22 1937 19 H. D. Hatfield Scout

Form 26—1M Bks.—2-29

Rice KANSAS

Map No. Sec. 9 Twp. 21 R. 7W

Well No. 15 Theede

Douglas Oil Company

Contractor

COMPLETED

NE SE SW

Ft. from N. Line

990 Ft. from S. Line

330 Ft. from E. Line

Ft. from W. Line

SECTION PLAT

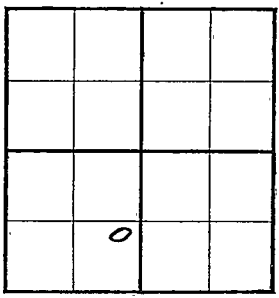

Location

Rig up

Drilling and Remarks:

Pot-1238

P. & F.

RECORD

Cased 8 in., 3349 ft.

~~Sand~~ Cong 3357

Gas

Oil

Total Depth 3392

PRODUCTION

1st 24 hrs. Nat.

1st 24 hrs. after shot

Gas Cu. Ft.

Dry Hole

Abandoned

Date

OCT 27 1937 19 H. D. Hatfield Scout