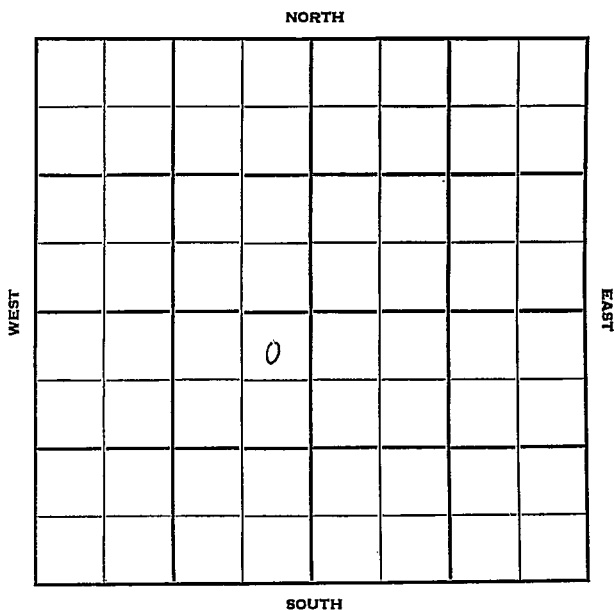


Section 9 Township 21 Range 17W

Well No. #1 Boyd

Company Stanolind



Sec. 9 Twp. 21 R. 17 W ✓

Well No. # 1 Boyd Farm

Stanolind Company

Contractor

Wildcat

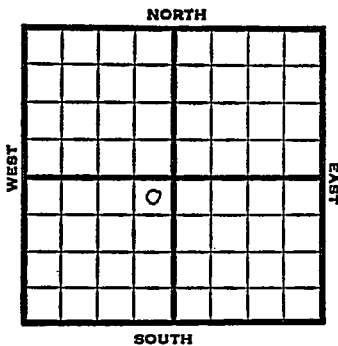
330 Ft. from N. Line

Ft. from S. Line

330 Ft. from E. Line

Ft. from W. Line

NE NE SW



1951

Elev. 2098' REPORT

4/4

Location

5/2

Spud 4-6-51
 D&A TD 3997
 8" @ 1127'
 Heeb. 3508 Br Lime 3584
 Lans. 3601 SO 3598-3606
 DST 3588-3617 opn 1/2 hr
 Rec 30' mud
 Mar. 3881 Cong. 3901
 Arb. 3951
 DST 3951-56 opn 1 hr Rec. 510' gcm
 DD 3994 DST 3956-61 opn 1 hr
 Rec. 480' sul wtr.
 DST 3961-66 opn 1 hr Rec. 1920' sul
 wtr TD 3997 D&A

ABANDONED


County Pawnee State Kansas

Sec. 9 (Blk. Twp.) 21 (Sur. Rge.) 17W Map No.

Operator Stanolind

Well No. 1 Farm Boyd

Elev. 2098 Location NE NE SW



330 Ft. From N Line SW

330 Ft. From E Line Quarter

Ist. Report

Completion MAY 2 1951

Remarks Wildcat

Spudding Date 4-6-51

Drilg. Data D & A TD 3997

8" @ 1127 Heeb. 3508 Br. lime 3584

Lans. 3601 SO 3598-3606 DST 3588-3617

open 1/2 hr. Rec. 30' mud Mar. 3881

Cong. 3901 Arb. 3951 DST 3951-56

open 1 hr. Rec. 510' gcm DD 3994 DST 39

3956-61 open 1 hr. Rec. 480' sul. water

DST 3961-66 open 1 hr. Rec. 1920' sul

water TD 3997 D & A

J. E. TYRA