Stafford

FORM 6 5M PETROL KANSAS

Section 1 Township 22 Range 13W

Well No. #1 Millie

Company Phillips

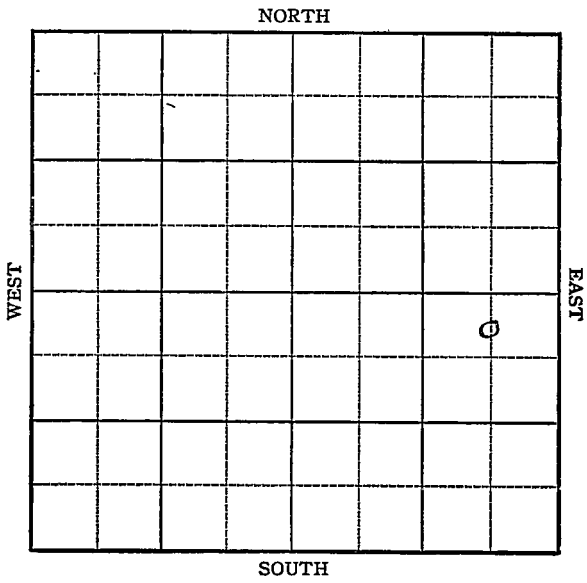

FORM 252-A
5M 9-43 GASS

KANSAS

Stafford

Sec. 1 Twp. 22 R. 13-W

Well No. #1 Millie Farm

Phillips Company

330 Ft. from N. Line

Ft. from S. Line

660 Ft. from E. Line

Ft. from W. Line

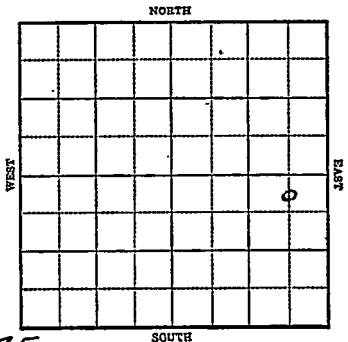

Elev. 1875

1944	REPORT
1/26	Location.
2/2	Rotary
2/8	8" @ 408 Drlg. 2556
2/15	Lans 3309 Sat 3309-19, 3359-65, 3427-35 Viola 3564 Simp 3625 Arb 3669-71 TD Sat 5" @ 3669 Rust
2/23	1600' oil 16 hrs. TD 3673 Swb 55 oil in 3 hrs. ESG.
3/1	Swb 5 oil per hr 5 hrs.
3/8	" " " " " " "
3/16	1000 1000 acid Pump 147 oil in 8 hrs
3/22	" " " " "
3/29	" " " " "
4/5	Pump 80 oil & 43 water in 20 hrs.
4/12	" " " "

OVER

1944
4/19 5" @ 3669
Arb 3669
TD 3673'
1000 acid
Pump 77 oil & 363 water
Gravity 37

COMPLETED

Form 26 200 Bks 5-42 Petrol Stafford

Map No. ~~KANSAS~~ Sec. 1 Twp. 22 R. 13W

Well No. 1 Millie

Phillips Company

FIRST REPORT Contractor

C N L NE SE

330 Ft. from N. Line

Ft. from S. Line

660 Ft. from E. Line

Ft. from W. Line

SECTION PLAT

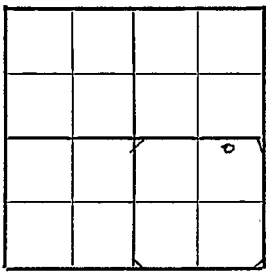

Drach Pool

Location X

Rig up

Drilling and Remarks:

RECORD

Cased in., ft.

Sand

Gas

Oil

Total Depth

PRODUCTION

1st 24 hrs. Nat.

1st 24 hrs. after shot

Gas Cu. Ft.

Dry Hole

Abandoned

Date

JAN 26 1944 19 S. J. LEWIS Scout

FORM 26 200 BKS. 2-44 PETROL

KANSAS

Pool Name Drach Pool

Map No. 82 Sec. 1 Twp. 22 R. 13W

Well No. 1 Millie

Phillips Company

COMPLETED Contractor

C N L NE SE

330 Ft. from N. Line

Ft. from S. Line

660 Ft. from E. Line

Ft. from W. Line

SECTION PLAT

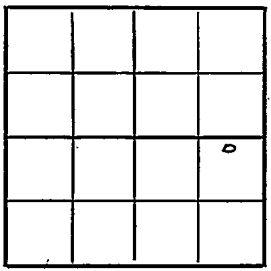

Stafford County

Location

Rig up

Drilling and Remarks:

Cir Y3669

1-@3669

1000 acid

Pump 7 bbl oil +

363 Water

37 Gr

RECORD

Cased in., ft.

Sand

Gas

Oil

Total Depth 3673

PRODUCTION

1st 24 hrs. Nat.

1st 24 hrs. after shot

Gas Cu. Ft.

Dry Hole

Abandoned

Date

APR 19 1944 19 S. I. LEWIS Scout