FORM 51 10M 8-47

KANSAS

Stafford

Section 1 Township 22 Range 13W

Well No. #2 Millie

Company Phillips

Drach Pool

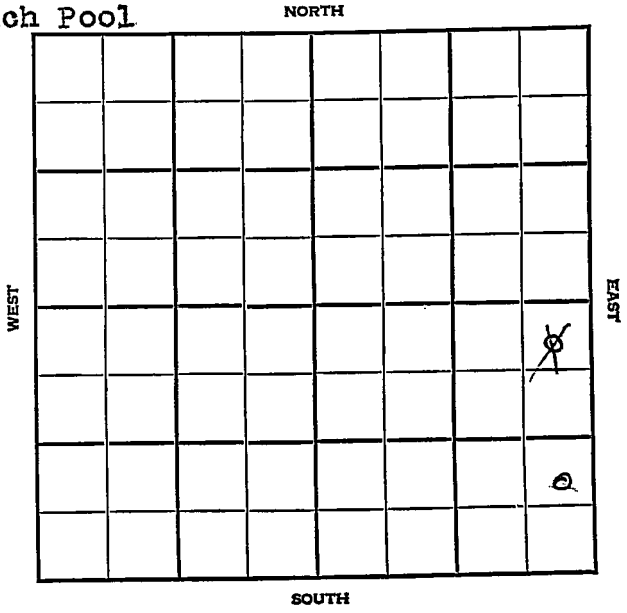

FORM 252-A
5M 9-47 PETROL

KANSAS

Stafford ✓

Sec. 1 Twp. 22 R. 13W

Well No. #2 Millie Farm

Phillips Company

Drach Pool

~~330~~ Ft. from N. Line

990' Ft. from S. Line

330' Ft. from E. Line

Ft. from W. Line

NE SE SE

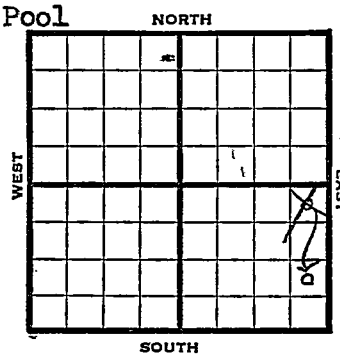

1947	Elev. 1879' REPORT
10/29	8" @ 424 Drlg, 2000
11/5	Lansing 3329' BKC 3543' Viola 3570' Simpson 3621' Arbuckle 3666' TD 3678' 5" @ 3666 RUST
11/12	"
11/19	"
11/25	2431' oil in hole.
12/3	"
12/10	"
12/17 12/23	Pump 136 bbls. oil / 14W in 14 hrs. Arb. 3666' 5" @ 3666' Pump 258 oil / 45% W pot Gr. 30.0 TD 3673'

COMPLETED

Form 26 200 Bks. 10-46 Petrol

Kansas

Drach Pool

Map No. _____ Sec. 1 Twp. 22 R. 13W

Well No. 2 Millie

Phillips Company

FIRST REPORT Contractor

NE SE

SECTION PLAT

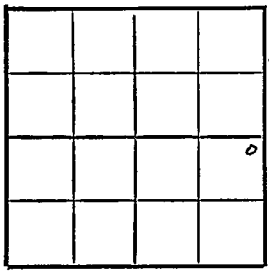

330 Ft. from N. Line

_____ Ft. from S. Line

330 Ft. from E. Line

_____ Ft. from W. Line

Stafford County

Location _____

Rig up _____

Drilling and Remarks:

8" @ 424

drlg. 2000

RECORD

Cased _____ in., _____ ft.

Sand _____

Gas _____

Oil _____

Total Depth _____

PRODUCTION

1st 24 hrs. Nat. _____

1st 24 hrs. after shot _____

Gas _____ Cu. Ft.

Dry Hole _____

Abandoned _____

Date

OCT 2 9 1947 19

S. J. LEWIS Scout

Form 26 200 Bks. 10-46 Petrol

Kansas

Drach Pool

Map No. 82 Sec. 1 Twp. 22 R. 13W

Well No. 2 Millie

Phillips Company

CORRECTION Contractor

NE SE SE

SECTION PLAT



____ Ft. from N. Line

990 Ft. from S. Line

330 Ft. from E. Line

____ Ft. from W. Line

Stafford County

Location

Rig up

Drilling and Remarks:

Reported
NE SE

RECORD

Cased ____ in., ____ ft.

Sand

Gas

Oil

Total Depth

PRODUCTION

1st 24 hrs. Nat.

1st 24 hrs. after shot

Gas ____ Cu. Ft.

Dry Hole

Abandoned

Date

NOV 5 1947 19

S. J. LEWIS Scout

Form 26 200 Bks. 10-46 Petrol

Drach Pool

Kansas

Map No. 82 Sec. 1 Twp. 22 R. 13W

Well No. 2 Millie

Phillips Company

COMPLETE

Contractor

NE SE SE

El. 1879

SECTION PLAT

			0

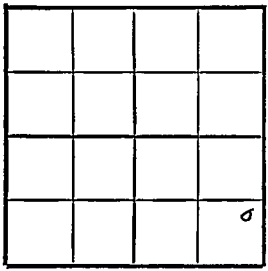

Ft. from N. Line

990 Ft. from S. Line

330 Ft. from E. Line

Ft. from W. Line

Stafford County

Location

Rig up

Drilling and Remarks:

Cert 3666

5" @ 3666

Pump 258 oil +

45% W Pot

30° Gr

RECORD

Cased in., ft.

Sand

Gas

Oil

Total Depth 3675

PRODUCTION

1st 24 hrs. Nat.

1st 24 hrs. after shot

Gas Cu. Ft.

Dry Hole

Abandoned

Date

DEC 2 3 1947 19

S. J. LEWIS Scout