Stafford KANSAS

FORM 51

Section 1 Township 22 Range 13W

Well No. #1 Love

Company Musgrove et al

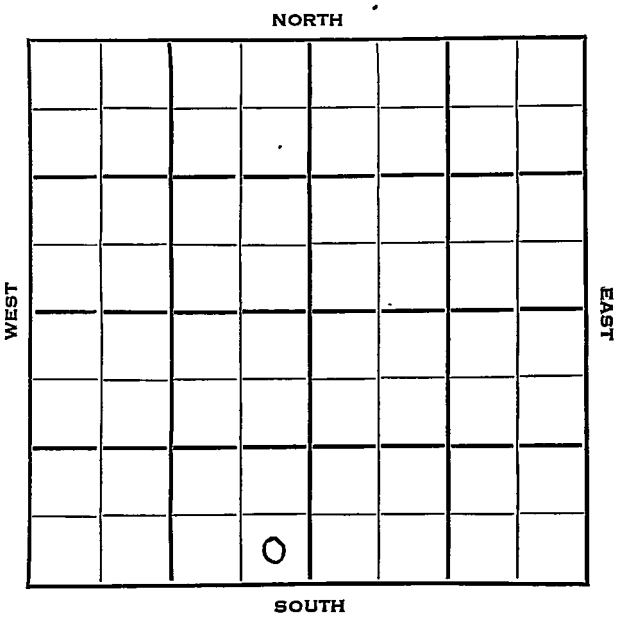

Stafford KANSAS

SEC.	TWP.	R.
1	22	13W

WELL NO.

1 Love FARM

COMPANY

Musgrove et al

CONTRACTOR

Musgrove

Drach Pool

_____ Ft. from N. Line

330 Ft. from S. Line

330 Ft. from E. Line

_____ Ft. from W. Line

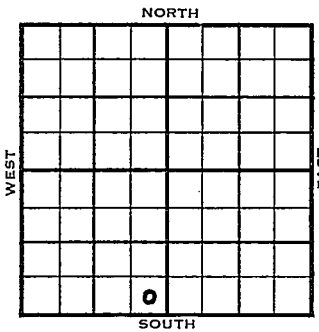

SE SE SW

Phillips - DHM

	ELEVATION	
1954	1878'	REPORT

1/20 Spud 1-17-54
8" @ 268
Anhy 700'
Drlg. 1250'

1/27 Top 2833', Heeb 3208', Tor 3229'
Br. L. 3340', Lans 3360', B KC 3575'
Cong 3606', v. 3616', Simp 3652' Arb 3705'
Drlg 3714'

2/3 Spud 1-17-54
D&A
TD 3740'
8" @ 268'
Anhy 700', Top 2833', Heeb 3208',
Tor 3229', Br lime 3340', Lans 3360',
B KC 3575', Cong 3606', Viola 3616',
Simp. 3652', Arb. 3705'
TD 3740'
D&A

ABANDONED

DX-78

FORM 275 FOR SALE BY KANSAS BLUE PRINT CO.

County Stafford State Kansas

Sec. 1 (Blk. Twp.) 22 (Sur. Rge.) 13W Map No.

Operator Musgrove etal.

Well No. 1 Farm Love

Elev. Location SE SE SW

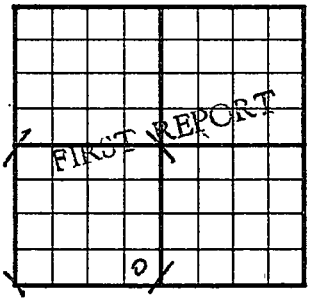

330 Ft. From S Line SW

330 Ft. From E Line Quarter

1st. Report JAN 20 1954

Completion

Remarks Phillips - DHM
Musgrove - Cntr.

Spudding Date 1-17-54

Drlg. Data Drach Pool

8" @ 268 Anhy 700 drlg. 1250

J. G. McGEHEE

FORM 275 FOR SALE BY KANSAS BLUE PRINT CO.

County Stafford State Kansas

Sec. 1 (Blk. Twp.) 22 (Sur. Rge.) 13W Map No.

Operator Musgrove etal.

Well No. 1 Farm Love

Elev. 1878 Location SE SE SW

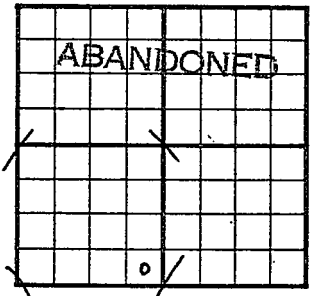

330 Ft. From S Line SW

330 Ft. From E Line Quarter

1st. Report

Completion FEB 3 1954

Remarks Drach Pool

Musgrove - Contr.

Spudding Date 1-17-54

Drlg. Data D & A TD 3740

8" @ 268 Anhy 700 Top. 2833

Heeb. 3208 Tor. 3229 Br. lime 3340

Lans. 3360 B KC 3575 Cong. 3606

Viola 3616 Simp. 3652 Arb. 3705

TD 3740

D & A

J. G. McGEHEE