

Section 1 Township 22 Range 12-W

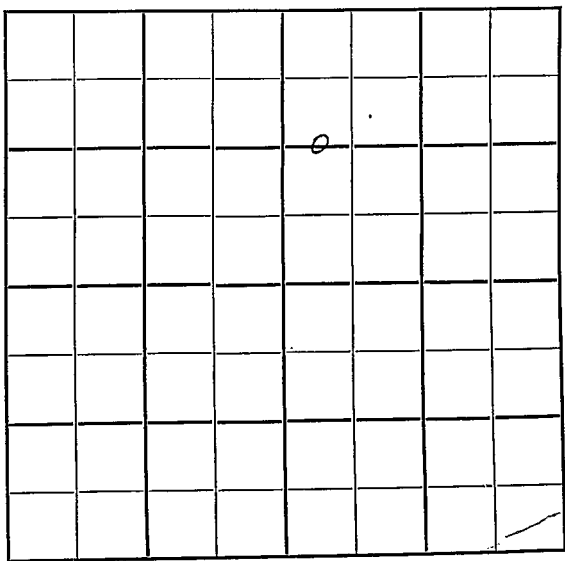
Well No. #3
#2 Mellies

Company Petro Leom, Inc.
A S Ritchie et al
Max Pool

NORTH

WEST

EAST



SOUTH

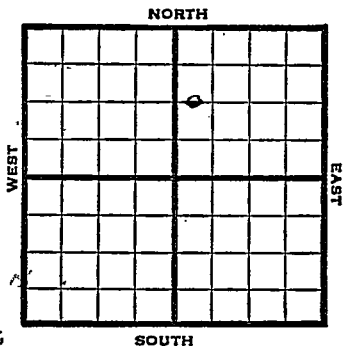
KANSAS

Sec. 1 Twp. 22 R. 12W Stafford

Well No. 3 #1 Mellies Farm
Petroleum, Inc.
A. S. Ritchie et al Company

Derby Drlg. Contractor

Max Pool
1320' Ft. from N. Line
Ft. from S. Line
Ft. from E. Line
330' Ft. from W. Line



C $W\frac{1}{2}$ $W\frac{1}{2}$ NE
Stanolind Farmout

1950	Elev 1814'	REPORT
3/8	Spud 3-3-50 8-5/8" @ 250'	
3/22	Drlg. 1800' 8 5/8" @ 250'	
-	Br Lime 3210'	
	Lans 3237'	
	Cong 3497'	
	Arb. 3618'	
	TD 3673'	
	D&A	
	Aband.	
	ABANDONED	
1952		O.W.W.O.
6/18	Lans. 3237 Simp 3564	Cong. 3497 Arb. 3618
	OTD 3673	D&A RUR DD 3680
	TD Schl.	
6/25	Drlg. 4154' for SWD	
7/2	NR	
7/9	TD 4154'	
7/17	NR	
7/23	"	
7/30	"	

OVER

1952

8/6 D&A TD 4154
Lans. 3237 Cong 3497
Simp 3564 Arb. 3618
OTD 3673 DD 3680
DD 4154 5" @ 3680
Perf 3398-3406
Perf 3374-78 Perf 3368-72 SSO
FU 70' oil 500 A PB 3371
Perf 3308-13 PB 3300
Perf 3288-94 wtr.

ABANDONED

Map No. _____ Sec. 1 Twp. 22 R. 12W

Well No. 1 Mellies

A. S. Ritchie etal. Company

Derby Drlg. Contractor

C $W\frac{1}{2}$ $W\frac{1}{2}$ NE


E. 1814
SECTION FLAT

1320 Ft. from N. Line

_____ Ft. from S. Line

_____ Ft. from E. Line

330 Ft. from W. Line



Stafford County

Stanolind farmout

RECORD

Location _____

Cased _____ in., _____ ft.

Rig up _____

Sand _____

Drilling and Remarks:

Gas _____

Spud 3-3-50

Oil _____

8 5/8" @ 250

Total Depth _____

drlg. 1800

PRODUCTION

1st 24 hrs. Nat. _____

1st 24 hrs. after shot _____

Gas _____ Cu. Ft.

Dry Hole _____

Abandoned _____

Date

MAR 8 1950

J. E. TYRA

19

Scout

Map No. _____ Sec. 1 Twp. 22 R. 12W

Well No. 1 Mellies

A. S. Ritchie et al. Company

Contractor

C $W\frac{1}{2}$ $W\frac{1}{2}$ NE

E1.1814

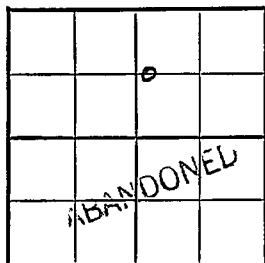
SECTION PLAT

1320 Ft. from N. Line

_____ Ft. from S. Line

_____ Ft. from E. Line

330 Ft. from W. Line



Stafford County

Location _____

Rig up _____

Drilling and Remarks:

8 7/8" @ 250

Br. line 3210

Lans. 3237

Comp. 3497

arb. 3618

T.D. 3673

D + A

RECORD

Cased _____ in., _____ ft.

Sand _____

Gas _____

Oil _____

Total Depth _____

PRODUCTION

1st 24 hrs. Nat. _____

1st 24 hrs. after shot _____

Gas _____ Cu. Ft.

Dry Hole _____

Abandoned _____

Date

MAR 22 1950

J. E. TYRA Scout

O.W.W.O.

County Stafford State Kansas

Sec. 1 (Blk.) 22 (Sur.) 12W Map No. (Twp.)

Operator Petroleum Inc (was A. S. Ritche)

Well No. 1 Farm Mellies

Elev. 1814 Location C W/2 W/2 NE

FIRST REPORT

1320 Ft. From N Line NE

330 Ft. From W Line Quarter

Ist. Report JUN 18 1952

Completion O.W.W.O.

Remarks OWWO

Spudding Date _____

Drig. Data

Lans 3237 Cong 3497 Simp 3564 Arb 3618
OTD 3673 D&A RUR DD 3680 TD Sch1

J. G. McGEHEE

Kansas

Map No. _____ Sec. 1 Twp. 22 R. 12W

Well No. 3 Mellies

Petroleum Inc. Company

CORRECTION Contractor

C $W\frac{1}{2}$ \cdot $W\frac{1}{2}$ NE

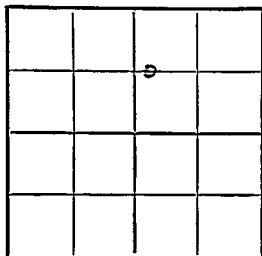
SECTION PLAT

1320 Ft. from N. Line

_____ Ft. from S. Line

_____ Ft. from E. Line

330 Ft. from W. Line



Stafford County

Location _____

Rig up _____

Drilling and Remarks:

Reported
#1 Mellies

RECORD

Cased _____ in., _____ ft.

Sand _____

Gas _____

Oil _____

Total Depth _____

PRODUCTION

1st 24 hrs. Nat. _____

1st 24 hrs. after shot _____

Gas _____ Cu. Ft.

Dry Hole _____

Abandoned _____

Date

AUG 6 1952 19 _____

J. G. McGEHEE Scout

