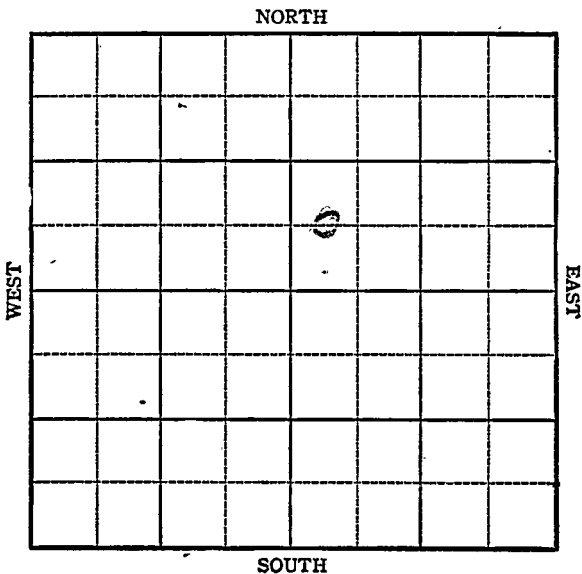


Stafford

Section 1 Township 22 Range 12W

Well No. #2 Fred Mellies

Company Stanolind



KANSAS

Stafford

Sec. 1 Twp. 22 R. 12W

Well No. #2 Fred Mellies Farm

Stanolind Company

Drach

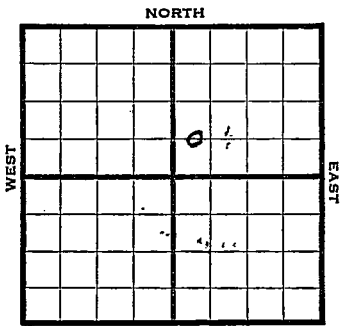
\_\_\_\_\_ Ft. from N. Line

660 Ft. from S. Line

\_\_\_\_\_ Ft. from E. Line

330 Ft. from W. Line

Elev. 1814 C W L S W N E <sup>SOUTH</sup>



1944

REPORT

- 7/26 Rotary
- 8/2 8" @ 262  
Anhy 560  
Drlg. 1130
- 8/9 Drlg. 2970
- 8/16 Cong 3506  
Simp 3530  
TD 3586 SD
- 8/23 Arb 3593  
5" @ 3592  
TD 3600 SO RUST
- 8/30 " " " " "

- 9/6 Arb 3593  
5" @ 3592  
~~3000 acid~~  
TD 3600  
Pump 40 Pot.  
35.9 Gravity

**COMPLETED**

1952

O.W.W.O.

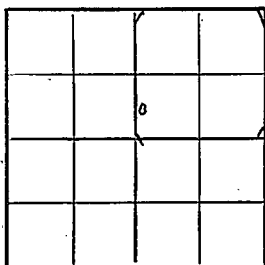
- 9/4 SWD well TD 4278' Arb. 3592'
- OTD 3600' 5" @ 3592' DD 4278'
- 4 1/2" liner @ 142
- Comp for SWD well.

**FIRST REPORT**  
**ABANDONED**

Pool Name DrachMap No. KANSAS Sec. 1 Twp. 22 R. 12WWell No. 2 Fred MelliesStanolind CompanyFIRST REPORT Contractor

C. W L SW NE

## SECTION PLAT

         Ft. from N. Line660 Ft. from S. Line         Ft. from E. Line330 Ft. from W. LineStafford CountyLocation         Rig up         

Drilling and Remarks:

Rotary

Was the Wolf  
lease

## RECORD

Cased          in.,          ft.Sand         Gas         Oil         Total Depth         

## PRODUCTION

1st 24 hrs. Nat.         1st 24 hrs. after shot         Gas          Cu. Ft.Dry Hole         Abandoned         

Date

JUL 26 1944 19S. J. LEWIS Scout

**KANSAS** Pool Name Drach Pool

Map No. 470 Sec. 1 Twp. 22 R. 12W

Well No. 2-Fred-Mellies

Stanö Lind Company

**COMPLETED** Contractor

C W L SW NE

**SECTION PLAT**

         Ft. from N. Line

660 Ft. from S. Line

         Ft. from E. Line

330 Ft. from W. Line

		o	

Stafford County

Location                                 

Rig up                                 

Drilling and Remarks:

*CR 43593*  
*5' @ 3592*  
*300 acid*  
*Pump 40 P.S.*  
*35 1/2 gal*

**RECORD**

Cased          in.,          ft.

Sand                                 

Gas                                 

Oil                                 

Total Depth 3600

**PRODUCTION**

1st 24 hrs. Nat.                         

1st 24 hrs. after shot                         

Gas                          Cu. Ft.

Dry Hole                         

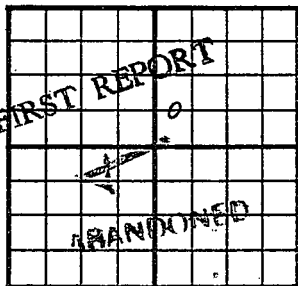
Abandoned                         

Date

SEP 6 1944 19

S. J. LEWIS Scout

O.W.W.O.

County **Stafford** State **Kansas**Sec. **1** (Blk. (Twp.) **22**) (Sur. (Rge.) **12W**) Map No.Operator **Stanolind**Well No. **2** Farm **F. Mellies**Elev. **1814** Location **C W L SW NE**660 Ft. From **S** Line **NE**330 Ft. From **W** Line **Quarter**1st. Report **SEP 4 1952**Completion **SEP 4 1952**Remarks **(O.W.W.O.)****O.W.W.O.**

Spudding Date

Drig. Data **SWD well TD 4278****Arb. 3592 OTD 3600 5" @ 3592****DD 4278 4 1/2" liner @ 142 Comp. for SWD well**

J. G. McGEHEE