

# KANSAS

Stafford

Section 10 Township 22 Range 12W

Well No. 2 Denkee

Company Stanolind

Max  
NORTH

WEST							EAST
	0						

SOUTH

Sec. 10 Twp. 22 R. 12W ✓

Well No. #2 Denkee Farm

Stanolind

Company

Max Pool

990'

Ft. from N. Line

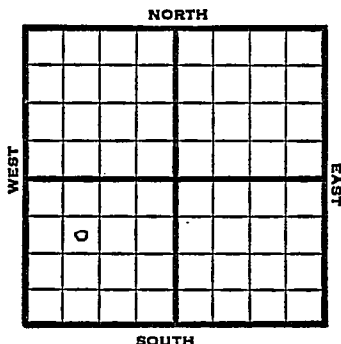
Ft. from S. Line

Ft. from E. Line

990'

Ft. from W. Line

SE NW SW



1949

Ely 1859'

REPORT

6/8 Location  
 6/15 "  
 6/21 "  
 6/28 8" @ 644'  
 Drlg. 1855'  
 7/6 Lansing 3299'  
 Simpson 3594'  
 Arb. 3654'  
 TD 3656'  
 7/12 TD 3657'  
 5" @ 3655'  
 500'. oil -  
 7/20 500 acid  
 Swb 5 Oil PH 6 hrs.  
 7/27 "  
 8/3 "  
 8/10 "  
 8/17 TD 3657'  
 Lansing 3299'  
 Arb. 3654'  
 5 @ 3655'  
 1000 acid  
 Pump 114 oil Pet  
 39° Gr.  
 Comp

**COMPLETED**

Stafford County Kansas State

Map No. \_\_\_\_\_ Sec. 10 Twp. 22 R. 12W

Well No. 2 Denkee

Stanolind Company

\_\_\_\_\_  
Contractor

SE NW SW

**FIRST REPORT  
SECTION PLAT**

990 Ft. from N. Line

\_\_\_\_\_ Ft. from S. Line


\_\_\_\_\_ Ft. from E. Line

990 Ft. from W. Line


Max Pool

Remarks:

Location



Date JUN 8 1949

Scout S. J. LEWIS

Kansas

Map No. K46 Sec. 10 Twp. 22 R. 12WWell No. 2 Denker

Stanolind

Company

**COMPLETE**


Contractor

SE NW SW

E. I. 1859  
SECTION PLAT990 Ft. from N. Line

Ft. from S. Line

Ft. from E. Line

990 Ft. from W. Line

Stafford County

## RECORD

Location \_\_\_\_\_

Cased \_\_\_\_\_ in., \_\_\_\_\_ ft.

Rig up \_\_\_\_\_

Sand \_\_\_\_\_

Drilling and Remarks:

Gas \_\_\_\_\_

Oil \_\_\_\_\_

Total Depth 2657

## PRODUCTION

1st 24 hrs. Nat. \_\_\_\_\_

1st 24 hrs. after shot \_\_\_\_\_

Gas \_\_\_\_\_ Cu. Ft.

Dry Hole \_\_\_\_\_

Abandoned \_\_\_\_\_

Date

AUG 17 1949 19

S. I. LEWIS

Scout

*Lease 3299*  
*Ac 18654*  
*5" casing*  
*10000 cu ft*  
*Pump 114 oil 1859*  
*1859*