

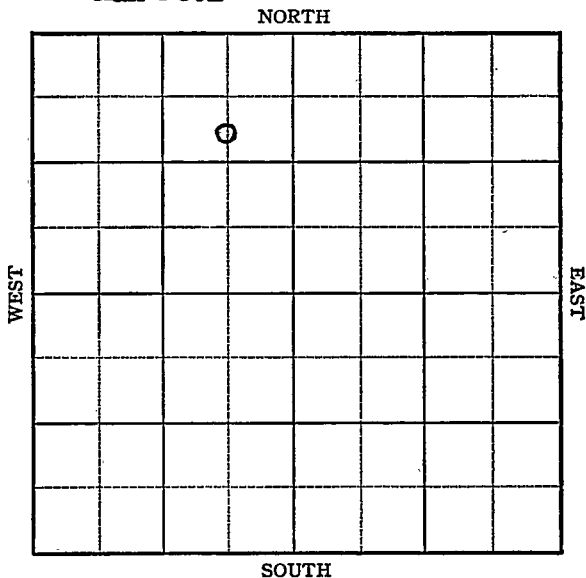
KANSAS

Stafford

Section 10 Township 22 Range 12-W

Well No. #4 Spangenberg

Company Petroleum Inc.
Max Pool



Sec. 10 Twp. 22 R. 12W

Well No. 4 Spangenberg Farm

Petroleum Inc.

Company

Max Pool

Contr. - Petroleum Inc

NORTH

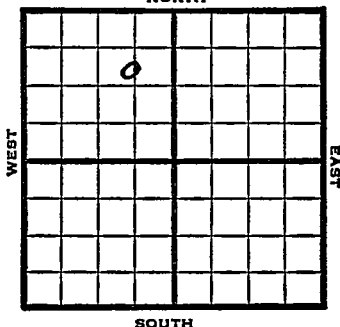
990 Ft. from N. Line

Ft. from S. Line

660 Ft. from E. Line

Ft. from W. Line

C S L N E W



1949	Elev 1862' REPORT
8/24	RUR
8/31	8" @ 180' Drlg 3185'
9/7	Lansing 3310' Arbuckle 3681' TD 3684' 5" @ 3683'
9/14	HFW PB
9/21	TD 3684' Arb. 3681' 5 @ 3683' Aband.
ABANDONED	

Map No. _____ Sec. 10 Twp. 22 R. 12W

Well No. 4 Spangenberg

Petroleum Inc. _____ Company

Petroleum Inc. _____ Contractor

C S L NE NW

**FIRST REPORT
SECTION PLAT**

990 Ft. from N. Line

_____ Ft. from S. Line

660 Ft. from E. Line

_____ Ft. from W. Line

Stafford County

	o		

Location _____

Rig up _____

Drilling and Remarks:

R U R

RECORD

Cased _____ in., _____ ft.

Sand _____

Gas _____

Oil _____

Total Depth _____

PRODUCTION

1st 24 hrs. Nat. _____

1st 24 hrs. after shot _____

Gas _____ Cu. Ft.

Dry Hole _____

Abandoned _____

Date

AUG 24 1949 19

S. J. LEWIS Scout

Kansas

Map No. K111 Sec. 10 Twp. 22 R. 12WWell No. 4 Spangenberg

Petroleum Inc. Company

ABANDONED

Contractor


C S L NE NW

E11822
SECTION PLAT990 Ft. from N. Line

Ft. from S. Line

660 Ft. from E. Line

Ft. from W. Line



Stafford County

RECORD

Location _____

Cased _____ in., _____ ft.

Rig up _____

Sand _____

Drilling and Remarks:

Gas _____

Oil _____

Total Depth 3584

PRODUCTION

1st 24 hrs. Nat. _____

1st 24 hrs. after shot _____

Gas _____ Cu. Ft.

Dry Hole _____

Abandoned _____

Date

SEP 21 1949 19

S. J. LEWIS Scout