DX 78-1 Stafford

KANSAS

Section 12 Township 22S Range 13W

Well No. #1 Lean Drach

Company Leben Drlg.

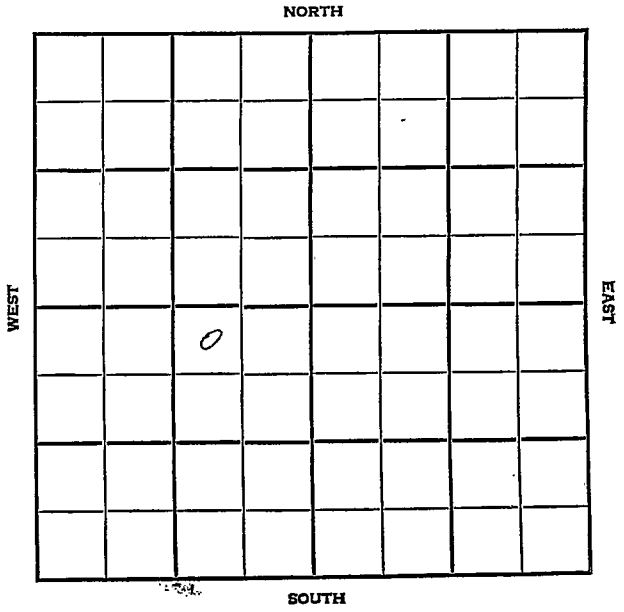

Stafford KANSAS

SEC.	TWP.	R.
12	22	13W

WELL NO.

- · #1 Lean Drach FARM

COMPANY

Leben Drlg.

CONTRACTOR

Co.

Drach

_____ FT. FROM N. LINE

_____ FT. FROM S. LINE

_____ FT. FROM E. LINE

_____ FT. FROM W. LINE

NW NE SW

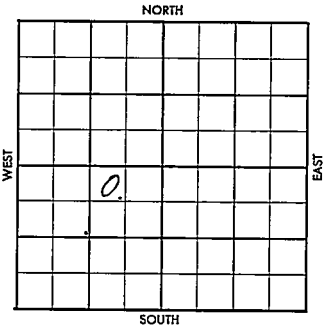

1956	ELEVATION
	REPORT
8-8	Location

ABANDONED

FORM 504-5 SUNRAY

FORM 513 SUNRAY

County Stanford Elev.

Sec. 12 Twp. 22S Rgs. 13W

Company Leben Drlg.

Farm Name Lean Drach No. 1

TOPS	DEPTH	LOG	DATUM
Anh.			
T.P.			
H.			
Tr.			
Dg.			
Bl.			
L.			
K.C.			
B.K.C.			
Ce.			
C.			
M.			
M.			
K.			
Mz.			
Mo.			
V.			
S.			
S.			
A			
R.			
P€.			
G.			
T.D.			

Loc. in Sec. NW NE SW

Geol.

Contr. Co.

Pool Drach

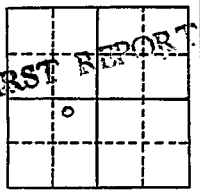

Date Comm. AUG 8 '56

Loc.

Co. Lse. No. Sec. T. R.

FORM 513 SUNRAY

County Stafford Elev. 1889.

Sec. 12 Twp. 22S Rge. 13W

Company Leben Drlg.

FarmName Lean Drach No. 1

TOPS	DEPTH	LOG	DATUM
Anh.			
Tp.			
H.	3205		
Tr.	3223		
Dg.			
Bl.	3337	3340	
L.	3357	3358	
K.C.			
B.K.C.	3567		
Ce.			
C.	3601		
M.			
M.			
K.			
Mz.			
Mo.			
V.	3614	3614	
S.		3653	
S.			
A	3700	3702	
R.			
P€.			
G.			
T.D.	3732		

Loc. in Sec. NW NE SW

Geol.

Contr. Co.

Pool Drach

ABANDONED

0

SEP 12 '56

Date Comm.

Loc. AUG 15 '56 8-9-56 8 5/8 272

1225 ⊅ 2560 AUG 22 '56

DST 3380-3445 1hr sec 35'

Rot Md 650/20" DST 3480-3543

1hr 30' Rot Md 535/20"

DST 3615-50 1hr sec 180' GIP

+36' GCM BHP 0/20" DST 3701

-09 1hr 18' GCM (SSO) 0/20"

⊅ 3732 AUG 29 '56 DST 3707-32

Co. Lse. No. Sec. T. R.

FORM 513-1 SUNRAY

1 hr 840 GIR w/ 105' MCO
BHP 175/20" 5½ @ 3737'
175 SEP 5 '56 CO 3731½ 18/3723'
-29 50 gal acid tst 550
½ SEP 12 '56 tst 3 Goph +
3 Gwph 6 hrs SI tst
½ BO + ½ Bwph 4 hrs
PB 3720 28/3704-14
tst 2 Goph no/w SI
& 1 Boph + 3½ Bwph
3 hrs CO 3731½ & ½ BO
+ 1 Bwph OD 3737 TD &
¾ BO + 7¾ Bwph PB
3718 & ½ BO + 1.2 Bwph.

D&A