Form 51-5M 5-37 Petrol

Stafford KANSAS

Section 12 Township 22 Range 13-W

Well No. 1 Teichman

Company Amerada

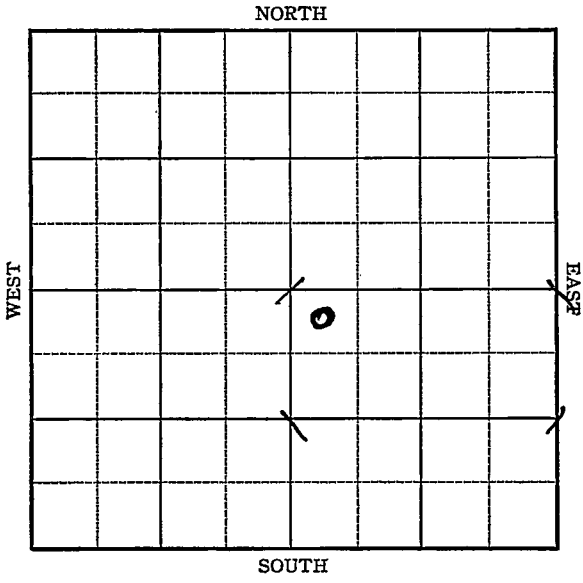

Form 252-A—5M—9-37 KANSAS Stafford

Sec. 12 Twp. 22 R. 13-W

Well No. #1 Teichman Farm

Amerada Company

330 Ft. from N. Line

Ft. from S. Line

Ft. from E. Line

330 Ft. from W. Line

Elev. 1884

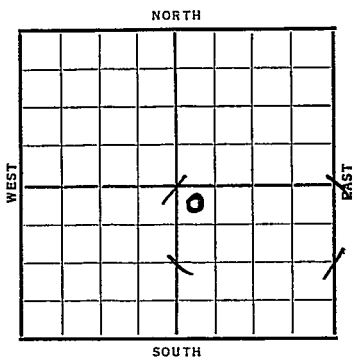

Date	REPORT
1937	
12/1	R U R
12/10	10" @ 266'. WOC.
12/17	Anhy 7507. Drlg. 3085'.
12/24	K.C. 3370'. S.O. 3435-50'.
	S.O. 3486-91'. Viola 3766'.
	Simp. 3788'. Sil. 3792'.
	Coring 3810'. No shows rept.
12/29	Arb. 3792'.
	T.D. 4015'.
	No oil.
	ABANDONED

Form 26—1M Bks.—2-29

Stafford KANSAS

Map No. 82 Sec. 12 Twp. 22 R. 13W

Well No. 1 Meichman

Amerada Company

Contractor

FIRST REPORT

NW SE

330 Ft. from N. Line

Ft. from S. Line

Ft. from E. Line

330 Ft. from W. Line

SECTION PLAT

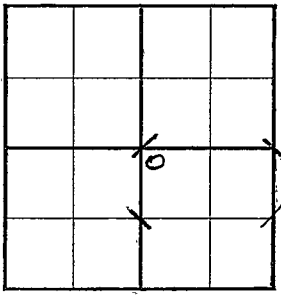

Location

Rig up

Drilling and Remarks:

RUR

RECORD

Cased in., ft.

Sand

Gas

Oil

Total Depth

PRODUCTION

1st 24 hrs. Nat.

1st 24 hrs. after shot

Gas Cu. Ft.

Dry Hole

Abandoned

Date

DEC 1 - 1937 19

H. D. Hatfield Scout

Form 26—1M Bks.—2-29 Stafford KANSAS

Map No. 82 Sec. 12 Twp. 22 R. 13W

Well No. 1-Teichman

Amerada Company

Contractor

NW SE

330 Ft. from N. Line

Ft. from S. Line

Ft. from E. Line

330 Ft. from W. Line

ABANDONED

SECTION PLAT

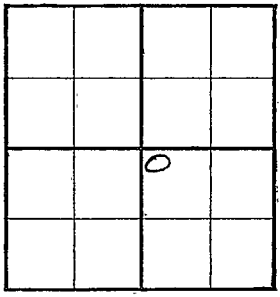

Location

Rig up

Drilling and Remarks:

NO OIL

D & A

RECORD

Cased in., ft.

~~Sand~~ Arb 3792

Gas

Oil

Total Depth 4015

PRODUCTION

1st 24 hrs. Nat.

1st 24 hrs. after shot

Gas Cu. Ft.

Dry Hole

Abandoned

Date

DEC 29 1937 19 H. D. Hatfield Scout