FORM 51 5M BRIX

KANSAS

Stafford

Section 12 Township 22 Range 13W

Well No. #2 Teichaman

Company Davis - Child

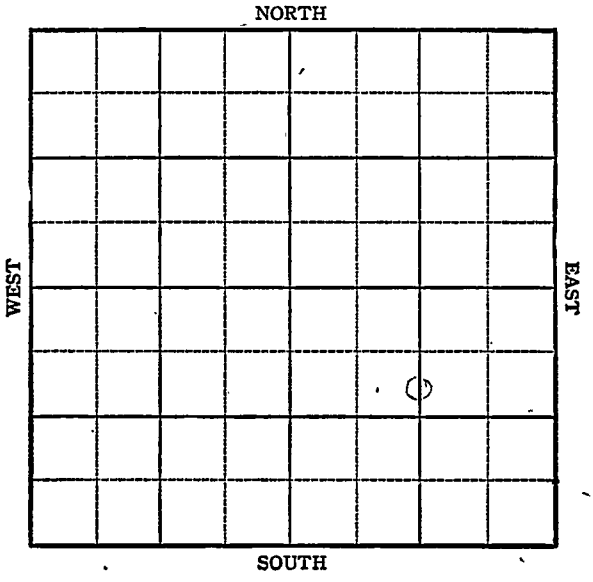

FORM 252-A
5M 3-44 PETRO KANSAS

Stafford County

Sec. 12 Twp. 22 R. 13W

Well No. #2 Teichamnn Farm

Davis-Child Company

Drach

990 Ft. from N. Line

Ft. from S. Line

1320 Ft. from E. Line

Ft. from W. Line

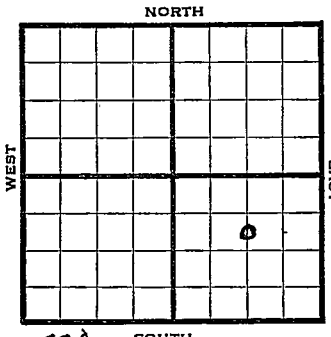

C S½ N½ SE Elev. 1888

1944	REPORT
8/9	Drk.
8/16	"
8/23	"
8/30	"
9/8	10" @ 272 Drlg. 2556
9/13	Lans 3343 Arb 3676 TD 3678 - 5" @ 3676 RUST SO
9/21	TD 3680 2458' oil in 2 hrs
9/28	Temp. pot. 25 oil
10/4	" " " "
10/11	" " " "
10/18	" " " "
10/25	" " " "
11/8	Arb 3676 5" @ 3676 Echo Pot. 1568 TD 3680 Grav. 37.2

COMPLETED

FORM 26 200 BKS. 2-44 PETROL

Pool Name Drach

KANSAS

Map No. 2 Sec. 12 Twp. 22 R. 13W

Well No. 2 Teichamnn.

Davis-Child Company

FIRST REPORT Contractor

C S½ N½ SE

SECTION PLAT



990 Ft. from N. Line

Ft. from S. Line

1320 Ft. from E. Line

Ft. from W. Line

Stafford County

Location

Rig up

Drilling and Remarks:

Derrick

RECORD

Cased in., ft.

Sand

Gas

Oil

Total Depth

PRODUCTION

1st 24 hrs. Nat.

1st 24 hrs. after shot

Gas Cu. Ft.

Dry Hole

Abandoned

Date

AUG 9 1944 19

S. J. LEWIS Scout

FORM 26 200 BKS 1-44 PETROL

Pool Name Drach Pool

Map No. 82 Sec. 12 Twp. 22 R. 13W

Well No. 2 Teichmann

Davis-Child Company

COMPLETED Contractor

C S½ N½ SE

SECTION PLAT

990 Ft. from N. Line

Ft. from S. Line

1320 Ft. from E. Line

Ft. from W. Line

Stafford

Location

Rig up

Drilling and Remarks:

Cr X 3676

5" C 3676

Ec Ins Pr X 1568

37 2 Gr

RECORD

Cased in., ft.

Sand

Gas

Oil

Total Depth 3680

PRODUCTION

1st 24 hrs. Nat.

1st 24 hrs. after shot

Gas Cu. Ft.

Dry Hole

Abandoned

Date

NOV 8 1944 19

S. J. LEWIS Scout