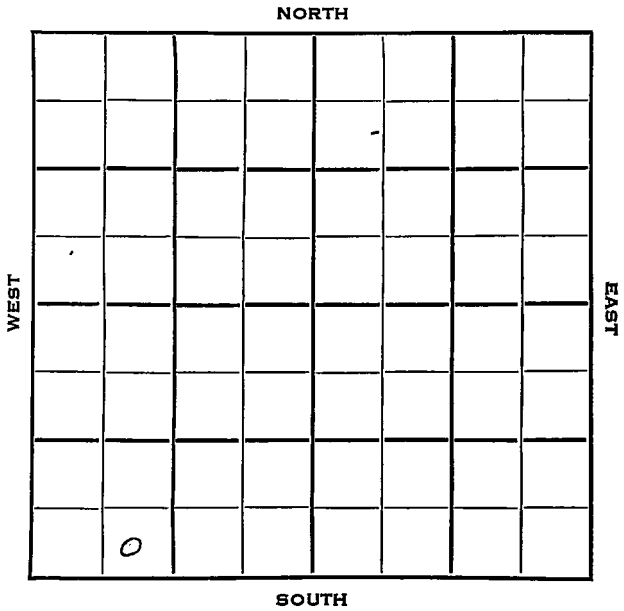


Section 12 Township 22~ Range 11W

Well No. 1 - M. Williams

Company Shell Oil



Sec. 12 Twp. 22 R. 14 W

Well No. # 1 M. Williams Farm

Shell Oil Company

Trans-Era Contractor

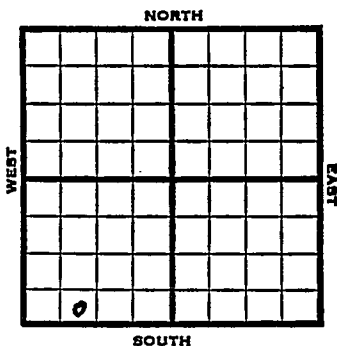
Ft. from N. Line

330 Ft. from S. Line

Ft. from E. Line

990 Ft. from W. Line

SE SW SW



1953 Elev. 1927 REPORT

1/21	RUR
1/29	8" @ 805 Anhy 793' Drlg. 2540'
2/5	Lans 3397, Marm 3621 Drlg. 3700'
2/12	V 3656, Simp 3675, Arb 3722 RTD 3806 Schl 5" @ 3806 CO 3773, 12/3758-61, B/20 GOPH 2 hrs., 34/3720-37, S/17 BO 4 hrs., 42/3747-58, S/85 BO 2½ hrs.
2/19	NR
2/26	N.R.
3/12	NR
3/19	"
3/25	Spud 1-21-53 Oil Well TD 3806 8" @ 805 Anhy 793, Lans 3397, Marm 3621, Viola 3656, Simp. 3675, Arb 3722, TD 3806 5" @ 3806 CO to 3773 12/3758-61 B/20 goph

OVER

1953

Information brought forward

3/25 2 hr. 34/3720-37 S/17 bo 4 hr.
42/3747-58 S/85 bo 2 $\frac{1}{2}$ hr. Comp
2955 bopd 1% wtr.

COMPLETED

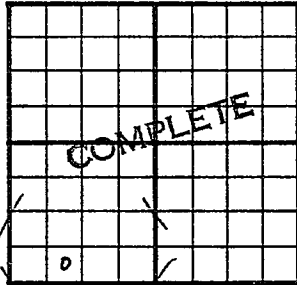
County Stafford State Kansas

Sec. 12 (Blk. 22) (Sur. 14W) (Twp.) 22 Map No.

Operator Shell Oil

Well No. 1 Farm M. Williams

Elev. 1927 Location SE SW SW



330 Ft. From S Line SW

990 Ft. From W Line Quarter

1st. Report

Completion MAR 25 1953

Remarks

Trans-Era - Contr.

Spudding Date 1-21-53

Drilg. Data Oil well TD 3806

8" @ 805 Anhy 793 Lans. 3397

Marm. 3621 Viola 3656 Simp. 3675

Arb. 3722 TD 3806 5" @ 3806

CO to 3773 12/ 3758-61 B/ 20 goph 2 hr.

34/ 3720-37 S/ 17 bo 4 hr. 42/ 3747-58

S/ 85 bo 2 1/2 hr. Comp. 2955 bopd 1% wtr.