FORM 51 10M 2-49 PETROL KANSAS Stafford

Section 13 Township 22 Range 13W

Well No. 2 Metzar

Company Shawver - Graham

Drach

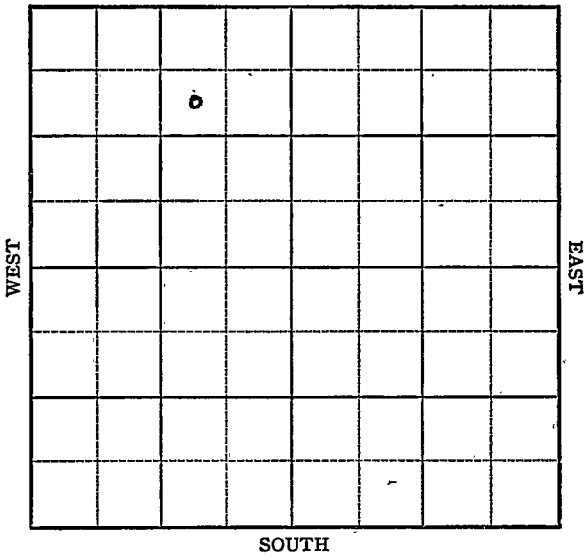

FORM 252-A
5M 10-48 PETROL

KANSAS Stafford

Sec. 13 Twp. 22 R. 13W ✓

Well No. #2 Metzar -- Farm

Shawver - Graham Company

Drach Pool (Shawver-Graham, Cont.)

990' Ft. from N. Line

_____ Ft. from S. Line

990' Ft. from E. Line

_____ Ft. from W. Line

SW NE NW

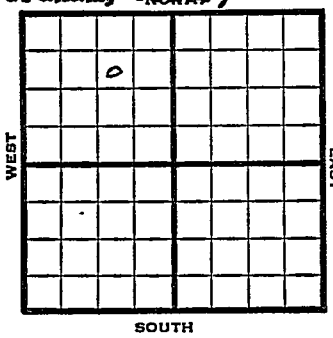

1949	Elev 1884' REPORT
5/18	8" @ 257' Drlg. 1675'
5/25	Drlg. 3412'
6/1	TD 3700' Lans/ 3375' Viola 3686' Aband.

ABANDONED

Form 26 200 Bks. 9-48 Petrol

Drach Pool

Kansas

Map No. _____ Sec. 13 Twp. 22 R. 13W

Well No. 2 Metzar

Shawver - Graham Company

Shawver - Graham Contractor

SW NE NW

990 Ft. from N. Line

_____ Ft. from S. Line

990 Ft. from E. Line

_____ Ft. from W. Line

Stafford County

FIRST REPORT

SECTION PLAT



Location _____

Rig up _____

Drilling and Remarks:

8" @ 257

drlg. 1675

RECORD

Cased _____ in., _____ ft.

Sand _____

Gas _____

Oil _____

Total Depth _____

PRODUCTION

1st 24 hrs. Nat. _____

1st 24 hrs. after shot _____

Gas _____ Cu. Ft.

Dry Hole _____

Abandoned _____

Date

MAY 18 1949 19 S. J. LEWIS Scout

Form-26 200 Bks. 9-48 Petrol

Kansas

Drach Pool

Map No. K-82 Sec. 13 Twp. 22 R. 13W

Well No. 2 Metzar

Shawver - Graham Company

ABANDONED Contractor

SW NE NW

E/, 1884

SECTION PLAT



990 Ft. from N. Line

Ft. from S. Line

990 Ft. from E. Line

Ft. from W. Line

Stafford County

Location

Rig up

Drilling and Remarks:

Penn 3375

Viola 3686

RECORD

Cased in., ft.

Sand

Gas

Oil

Total Depth 3760

PRODUCTION

1st 24 hrs. Nat.

1st 24 hrs. after shot

Gas Cu. Ft.

Dry Hole

Abandoned

Date

JUN 1 1949 19

S. J. LEWIS Scout