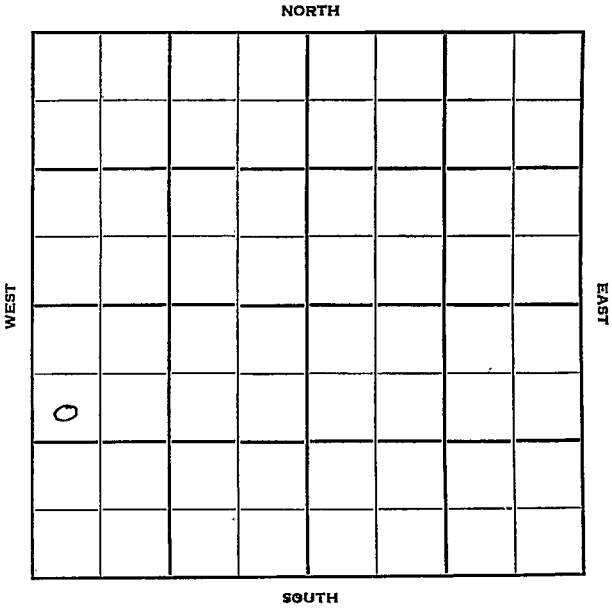




Section 13 Township 22 Range 11W

Well No. #1 Thayer

Company Phillips Pet.



Stafford

KANSAS

Sec. 13 Twp. 22 R. 14 W ✓

Well No. # 1 Thayer Farm

Phillips Pet. Company

Sterling Drlg. Contractor
N. Oscar Pool

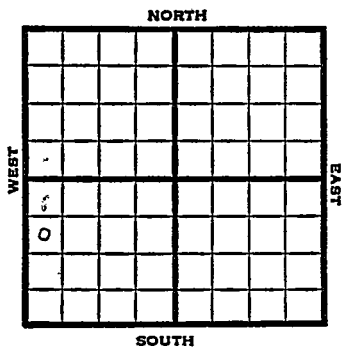
990 Ft. from N. Line

_____ Ft. from S. Line

_____ Ft. from E. Line

330 Ft. from W. Line

SW NW SW



1951 Elev. 1930' REPORT

8/29
10/17

Location
Spud 8-29-51
Oil well TD 3775
8" @ 419
Heeb. 3284 BKC 3642
Tor. 3306 Viola 3688
Br. Im. 3412 Arb. 3764
TD 3371 5" @ 3768 60' OIH
S/ 14 BO 5 hr. DD 3773 S/ 115 BO
3 hr. DD 3775 FU 2100' oil
S/ 58 BOPH
Comp. 1957 BOPD

COMPLETED

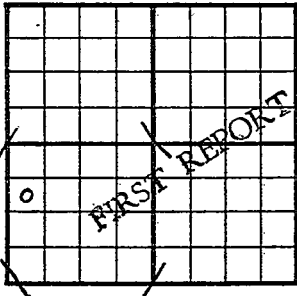
County Stafford State Kansas

Sec. 13 (Blk. Twp.) 22 (Sur. Rge.) 14W Map No.

Operator Phillips Pet.

Well No. 1 Farm Thayer

Elev. _____ Location SW NW SW



990 Ft. From N Line SW

330 Ft. From W Line Quarter

Ist. Report AUG 29 1951

Completion _____

Remarks _____

Sterling Drlg. - Contr.

Spudding Date _____

Drlg. Data N. Oscar Pool

Location

J. E. TYRA

County Stafford State Kansas

Sec. 13 (Blk. Twp.) 22 (Sur. Rge.) 14W Map No.

Operator Phillips Pet.

Well No. 1 Farm Thayer

Elev. 1930 Location SW NW SW

990 Ft. From N Line SW

330 Ft. From W Line Quarter

Ist. Report

Completion OCT 17 1951

Remarks N. Oscar Pool

Sterling Drlg. - Contr.

Spudding Date 8-29-51

Drlg. Data Oil well TD 3775

8" @ 419 Heeb. 3284 Tor. 3306

Br. lime 3412 B KC 3642 Viola 3688

Arb. 3764 TD 3771 5" @ 3768 60' OIH

S/ 14 bo 5 hr. DD 3773 S/ 115 bo 3 hr.

DD 3775 FW 2100' oil S/ 58 boph

Comp. 1957 bopd

J. E. TYRA