

KANSAS

Stafford County

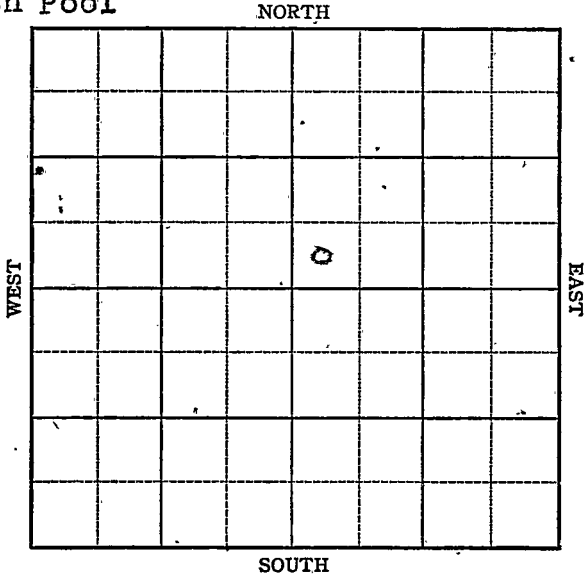
FORM 51 IOM 12-46 PETROL

Section 15 Township 22 Range 13-W

Well No. 1 Soeken

Company Sinclair-Prairie

Drach Pool



Sec. 15 Twp. 22 R. 13-W

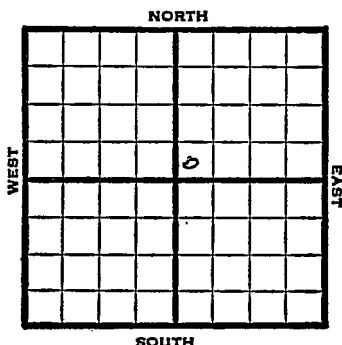
Well No. #1 Soeken Farm \_\_\_\_\_  
Sinclair-Prairie Company \_\_\_\_\_  
Drach Pool

\_\_\_\_\_ Ft. from N. Line

330 Ft. from S. Line

\_\_\_\_\_ Ft. from E. Line

330 Ft. from W. Line



SW NE

1947

Elev. 1893' REPORT

7/9 Location

7/16 10" @ 295'  
WOC

7/22 Drlg. 3205'

7/30 Congl. 3691'  
3910' in Cong.  
TD 3910'

**ABANDONED**

Map No. \_\_\_\_\_ Sec. 15 Twp. 22 R. 13W

Well No. 1 Soeken

Sinclair-Prairie Company

FIRST REPORT Contractor

SW NE

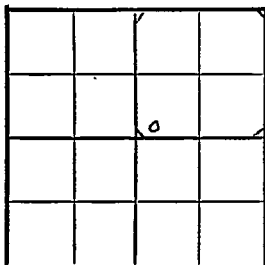
SECTION PLAT

\_\_\_\_\_ Ft. from N. Line

330 Ft. from S. Line

\_\_\_\_\_ Ft. from E. Line

330 Ft. from W. Line



Stafford County

Location X

Rig up

Drilling and Remarks:

RECORD

Cased \_\_\_\_\_ in., \_\_\_\_\_ ft.

Sand \_\_\_\_\_

Gas \_\_\_\_\_

Oil \_\_\_\_\_

Total Depth  $\frac{1}{2}$  ...

PRODUCTION

1st 24 hrs. Nat. \_\_\_\_\_

1st 24 hrs. after shot \_\_\_\_\_

Gas \_\_\_\_\_ Cu. Ft.

Dry Hole \_\_\_\_\_

Abandoned \_\_\_\_\_

Date

JUL 9 1947 19 S. J. LEWIS Scout

