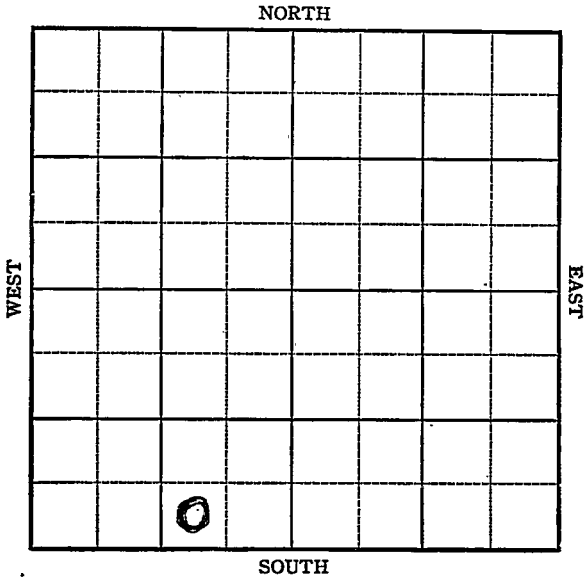


Section 15 Township 22 Range 12W

Well No. #1 Fruehauf

Company Harbar Drig.



**KANSAS**

Stafford

Sec. 15 Twp. 22 R. 12W

Well No. #1 Fruehauf Farm

Harbar Drlg. Company

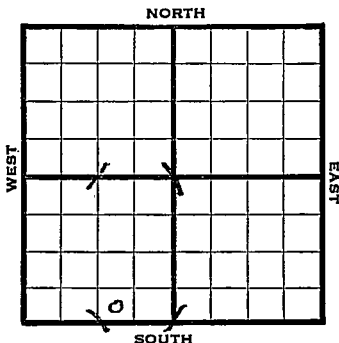
Wildcat

\_\_\_\_\_ Ft. from N. Line

330 Ft. from S. Line

990 Ft. from E. Line

\_\_\_\_\_ Ft. from W. Line



1944	REPORT
4/19	Derrick
4/26	"
5/3	Rotary
05/10	10" @ -280 Drlg. 1760'
5/17	Lans. 3308 Drlg. 3430 SO
5/24	Viola 3555 Simp. 3601 Simp. Sd. 3610 SO Arb. 3670- 76 TD Sat. 5" @ 3671 Rust.
5/31	" " "
6/7	5" @ 3671 Arb. 3670 TD 3678
<b>ABANDONED</b>	

**KANSAS**

Pool Name Wildcat

Map No. 46 Sec. 15 Twp. 22 R. 12W

Well No. 1 Fruehauf

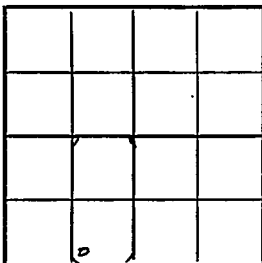
Harbar Drlg. Company

**FIRST REPORT**

Contractor

SW SE SW

**SECTION PLAT**



\_\_\_\_\_ Ft. from N. Line

330 Ft. from S. Line

990 Ft. from E. Line

\_\_\_\_\_ Ft. from W. Line

Stafford County

Location \_\_\_\_\_

Rig up \_\_\_\_\_

Drilling and Remarks:

Derrick

**RECORD**

Cased \_\_\_\_\_ in., \_\_\_\_\_ ft.

Sand \_\_\_\_\_

Gas \_\_\_\_\_

Oil \_\_\_\_\_

Total Depth \_\_\_\_\_

**PRODUCTION**

1st 24 hrs. Nat. \_\_\_\_\_

1st 24 hrs. after shot \_\_\_\_\_

Gas \_\_\_\_\_ Cu. Ft.

Dry Hole \_\_\_\_\_

Abandoned \_\_\_\_\_

Date

APR 19 1944 19

S. J. LEWIS Scout

KANSAS

Pool Name WildcatMap No. 41 Sec. 15 Twp. 22 R. 12WWell No. 1 FruehaufHarbar Drig.

Company

ABANDONED

Contractor

SW SE SW

## SECTION PLAT


\_\_\_\_\_ Ft. from N. Line

330 Ft. from S. Line990 Ft. from E. Line

\_\_\_\_\_ Ft. from W. Line

Stafford County

Location \_\_\_\_\_

Rig up \_\_\_\_\_

Drilling and Remarks:

CU 436705" @ 367'

## RECORD

Cased \_\_\_\_\_ in., \_\_\_\_\_ ft.

Sand \_\_\_\_\_

Gas \_\_\_\_\_

Oil \_\_\_\_\_

Total Depth 3678

## PRODUCTION

1st 24 hrs. Nat. \_\_\_\_\_

1st 24 hrs. after shot \_\_\_\_\_

Gas \_\_\_\_\_ Cu. Ft.

Dry Hole \_\_\_\_\_

Abandoned \_\_\_\_\_

Date

JUN 7 1944 19S. J. LEWIS Scout