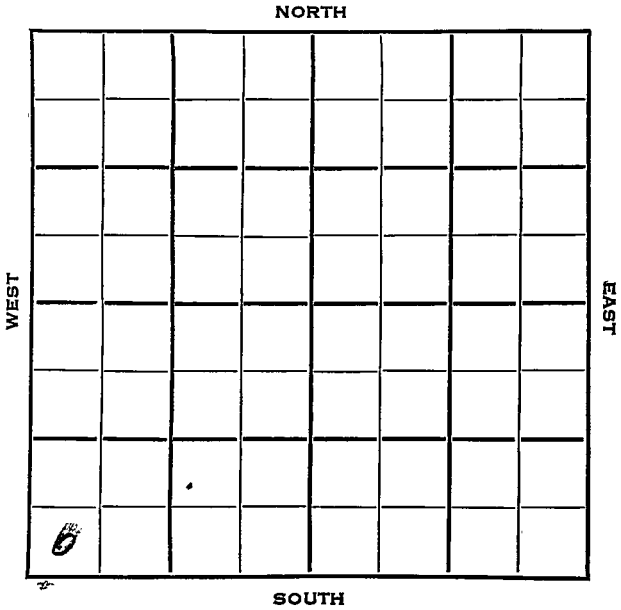


Section 16 Township 22 Range 13W

Well No. 1 William

Company Welch & Olsson



Stafford

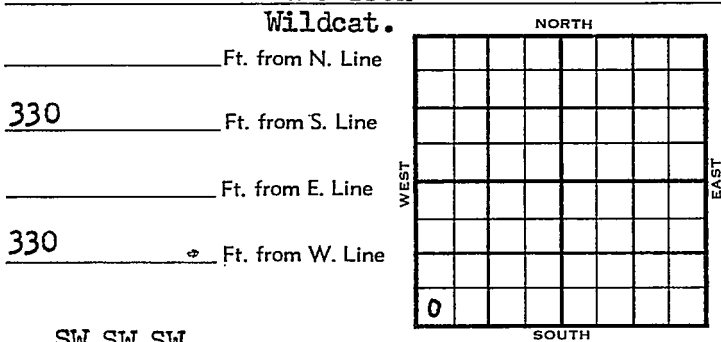
KANSAS

SEC.	TWP.	R.
16	22	13W

WELL NO. #1 William FARM

COMPANY Welch & Olsson

CONTRACTOR Welch & Olsson



SW SW SW

	ELEVATION	REPORT
1954	1902'	

1/27 M I R

2/3 8" @ 300' w/225' sks
 Anhy 772', Heeb 3275', Br. L. 3404'
 Lans 3424'
 DST 3444' -81' 1 hr, 30' M / SO
 60' SW 1200#
 DST 3602' -18' 1/2 hr, 15' M 1080# B KC
 3646'
 Drlg 3670'

2/10 Spud 1-25-54
 D & A
 TD 3875'
 8" @ 300'
 Anhy 772', Heeb 3275', Br. Lime 3404'
 Lans 3424'
 DST 3444' -81' opn 1 hr, rec 30' Mud,
 60' SW 1200#
 DST 3602' -18' opn 1/2 hr, rec 15' Mud,
 1080# B KC 3646'; Cong' 3699', Viola
 3721', Simp 3766', Arb 3825',
 DST 3826' -31' opn 1 hr, rec 20' Mud
 1220#
 TD 3875'
 D & A

ABANDONED

County Stafford State Kansas

Sec. 16 (Blk. Twp.) 22 (Sur. Rge.) 13W Map No.

Operator Welch & Olsson

Well No. 1 Farm William

Elev. _____ Location SW SW SW

330 Ft. From S Line SW

330 Ft. From W Line Quarter

Ist. Report JAN 27 1954

Completion _____

Remarks _____

Welch & Olsson - Contr.

Spudding Date _____

Drlg: Data Wildcat

M I R

J. G. McGEHEE

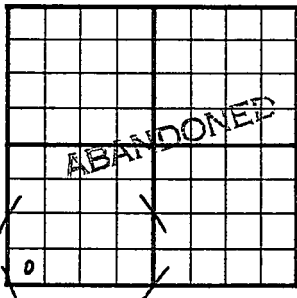
County Stafford State Kansas

Sec. 16 (Blk. Twp.) 22 (Sur. Rge.) 13W Map No.

Operator Welch & Olsson

Well No. 1 Farm William

Elev. 1902 Location SW SW SW



330 Ft. From S Line SW

330 Ft. From W Line Quarter

Ist. Report

Completion FEB 10 1954

Remarks Wildcat

Welch & Olsson - Contr.

Spudding Date 1-25-54

Drlg. Data D & A TD 3875

8" @ 300 Anhy 772 Heeb. 3275

Br. lime 3404 Lans. 3424 DST 3444-81

open 1 hr. Rec. 30' mud 60' sw 1200#

DST 3602-18 open 1/2 hr. Rec. 15' mud

1080# B KC 3646 Cong. 3699

Viola 3721 Simp. 3766 Arb. 3825

DST 3826-31 open 1 hr. Rec. 20' mud

1220# TD 3875

D & A