FORM 51 5M 1-42 PETROL KANSAS

Stafford

Section 18 Township 22 Range 12W

Well No. 3 Harms

Company Stanolind

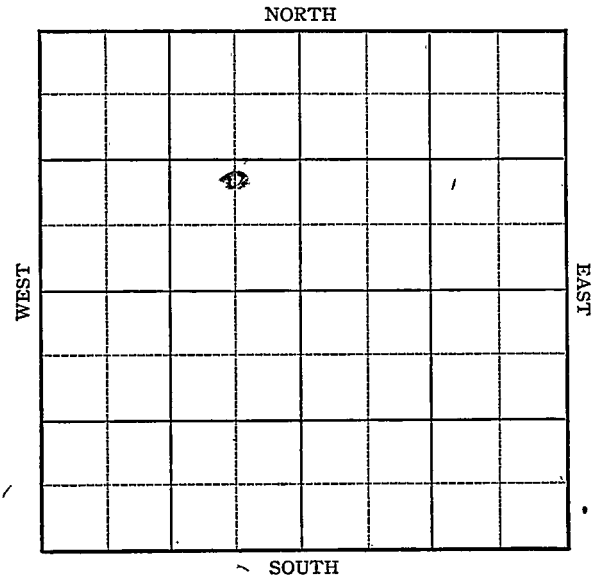

FORM 252-A
5M 9-42 GASS

KANSAS

Stafford

Sec. 18 Twp. 22 R. 12-W

Well No. #3 Harms Farm

Stanolind Company

Drach Pool

1650 Ft. from N. Line

_____ Ft. from S. Line

_____ Ft. from E. Line

1835 Ft. from W. Line

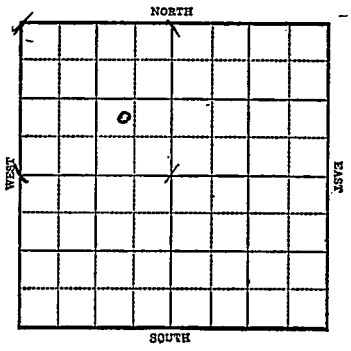

1942	REPORT
10/21	Location
10/28	8" @ 253 W OC
11/4	DRlg. 2686
11/11	Lans 3365 Drlg. 3553' No shows
~~11~~/18	Arp 3839 Drlg. 4115 for SWD
11/24	Drlg. 4373'
12/2	Drlg. 4395
12/9	CO
12/16	Fsg. tools
12/22	" "
12/29-	Arb. 3839 T.D. 4395' At some later time might make a SWD.

ABANDONED

Form 26 200 Bks 5-42 Petrol

Stafford KANSAS

Map No. 46 Sec. 18 Twp. 22 R. 12W

Well No. 3 Harms

Stanolind Company

FIRST REPORT Contractor

C NL SE NW

1650 Ft. from N. Line

____ Ft. from S. Line

____ Ft. from E. Line

1835 Ft. from W. Line

SECTION PLAT

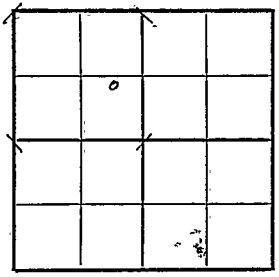

DRACH POOL

Location XXXX

Rig up

Drilling and Remarks:

RECORD

Cased ____ in., ____ ft.

Sand

Gas

Oil

Total Depth

PRODUCTION

1st 24 hrs. Nat.

1st 24 hrs. after shot

Gas ____ Cu. Ft.

Dry Hole

Abandoned

Date

OCT 21 1942 19

S. J. LEWIS Scout

Form 26 200 Bks 5-42 Petrol

KANSAS

Stafford

Map No. 46 Sec. 18 Twp. 22 R. 12W

Well No. 3 Harms

Stanolind Company

ABANDONED Contractor

C NL SE NW

1650 Ft. from N. Line

Ft. from S. Line

Ft. from E. Line

1835 Ft. from W. Line

SECTION PLAT



DRACH POOL

Location

Rig up

Drilling and Remarks:

Ar & 3839
at some later
time might
make a
GWD

RECORD

Cased in., ft.

Sand

Gas

Oil

Total Depth 4395

PRODUCTION

1st 24 hrs. Nat.

1st 24 hrs. after shot

Gas Cu. Ft.

Dry Hole

Abandoned

Date

DEC 2 9 1942 19 S. J. LEWIS Scout