KANSAS

FORM 51 5M 1-42 PETROL

Stafford

Section 18 Township 22 Range ~~12-W~~

Well No. ~~#6 Harms~~

Company Stanolind

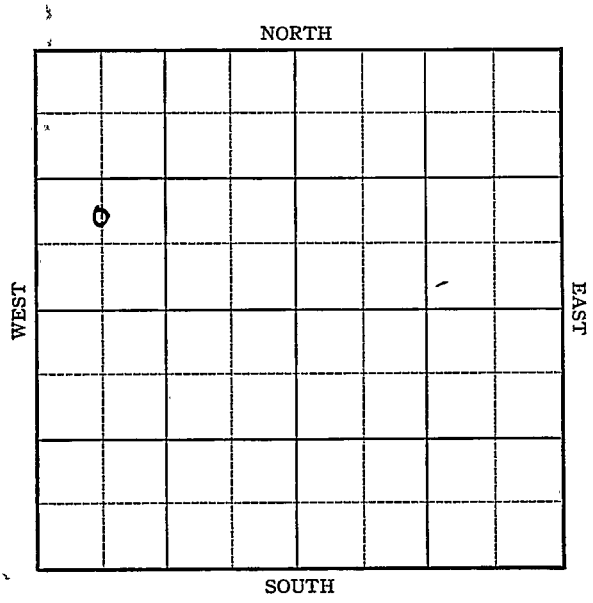

FORM 252-A
5M 9-42 GASS

KANSAS

Stafford

Sec. 18 Twp. 22 R. 12-W

Well No. #6 Harms Farm

Stanolind Company

Drach

_____ Ft. from N. Line

990 Ft. from S. Line

_____ Ft. from E. Line

660 Ft. from W. Line

Elev. 1883

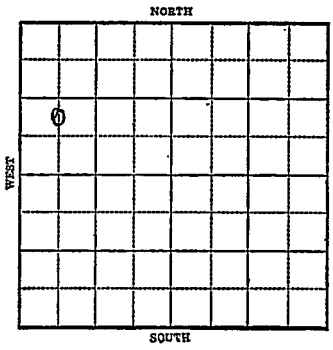

1943	REPORT
6/9	Rotary
6/16	8" @ 258' Anhy 695 Drlg. 2468'
6/23	Lans 3346 Simp 3633 Drlg. 3649'
6/30	Arb 3701 T. D. 3712 Sat
7/7	Drlg. 4105'
7/15	T.D. 4400' 5" @ 3861' RUST
7/21	"
7/28	"
8/4	"
8/11	Arb 3701 5" @ 3861' T.D. 4400' SWD

ABANDONED

Form 26 200 Bks 5-42 Petrol

KANSAS Stafford

Map No. 46 Sec. 18 Twp. 22 R. 12W

Well No. 6 Harms

Stanolind Company

FIRST REPORT Contractor

C NL SW NW

SECTION PLAT

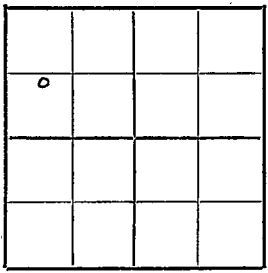

____ Ft. from N. Line

990 Ft. from S. Line

____ Ft. from E. Line

660 Ft. from W. Line

DRACH POOL

Location

Rig up

Drilling and Remarks:

Rotary

RECORD

Cased ____ in., ____ ft.

Sand

Gas

Oil

Total Depth

PRODUCTION

1st 24 hrs. Nat.

1st 24 hrs. after shot

Gas ____ Cu. Ft.

Dry Hole

Abandoned

Date

JUN 9 1943 19

S. J. LEWIS Scout

Form 26 200 Bks 5-42 Petrol

Stafford

Map No. KANSAS 46 Sec. 18 Twp. 22 R. 12W

Well No. 6 Harms

Stanolind Company

COMPLETED Abandoned Contractor

C NL SW NW

SECTION PLAT



____ Ft. from N. Line

990 Ft. from S. Line

____ Ft. from E. Line

660 Ft. from W. Line

DRACH POOL

Location

Rig up

Drilling and Remarks:

Cr 4370'
5" @ 3821'

SWD

RECORD

Cased ____ in., ____ ft.

Sand

Gas

Oil

Total Depth 4400

PRODUCTION

1st 24 hrs. Nat.

1st 24 hrs. after shot

Gas ____ Cu. Ft.

Dry Hole

Abandoned 4400

Date

AUG 11 1943 19

S. J. LEWIS Scout