FORM 51 25M 8-50 WESTERN

Stafford KANSAS

Section 2 Township 22 Range 14 W

Well No. # 1 Keenan

Company Harms & Knight

NORTH

WEST

EAST

SOUTH

FORM 252-B
10M 8-51 TPCO.

Stafford KANSAS ✓

Sec. 2 Twp. 22 R. 14W

Well No. #1 Keenan Farm

Harms & Knight Company

Harms - Contr. Contractor

990' Ft. from N. Line

Ft. from S. Line

330' Ft. from E. Line

Ft. from W. Line

SE NE NE

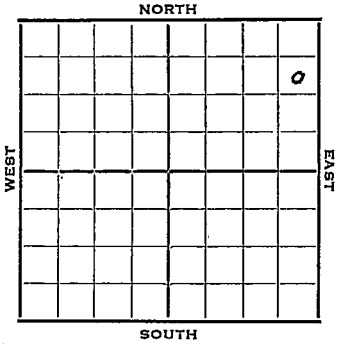

1952	Elev. 1932' REPORT
4/9	Spud 4-5-52 8" @ 297 Drlg. 1695 Tite Hole
4/23	Twist off 1892 Skid rig 20' west on 4-13-52 8"@ 292 Drlg. 3500'
4/30	NR
5/7	"
5/14	" 3356 1932 1424
5/21	"
5/28	"
6/11	"
6/18	"
6/25	"
7/2	"
7/9	"
7/17	"
7/23	"
7/30	"
8/6	D&A Will probably never get dope
8/13	"
8/20	"
8/27	"
9/3	"

OVER

1952

9/10 Spud 4-5-52
D&A TD 3829' 8" @ 297
Twist off Skid rig 20' west
8" @ 297'
Lans. 3356 Heeb. 3312
TD 3829' D&A

ABANDONED

FORM 275 FOR SALE BY KANSAS BLUE PRINT CO.

County Stafford State Kansas

Sec. 2 (Blk. Twp.) 22 (Sur. Rge.) 14W Map No.

Operator Harms & Knight

Well No. 1 Farm Keenan

Elev. Location SE NE NE

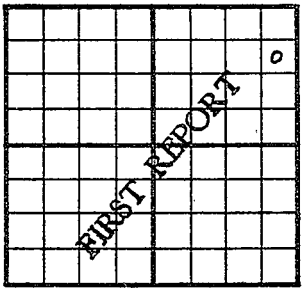

990 Ft. From N Line NE

330 Ft. From E Line Quarter

1st. Report APR 9 1952

Completion

Remarks

Harms - Contr.

Spudding Date 4-5-52

Drlg. Data

8" @ 297 Drlg. 1695 tite hole

J. G. McGEHEE

FORM 275 FOR SALE BY KANSAS BLUE PRINT CO.

County Stafford State Kansas

Sec. 2 (Blk. Twp.) 22 (Sur. Rge.) 14W Map No.

Operator Harms & Knight

Well No. 1 Farm Keenan

Elev. 1932 Location SE NE NE

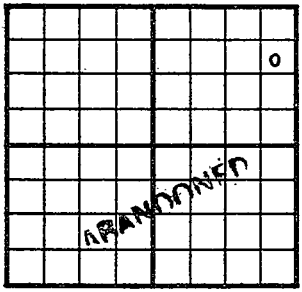

990 Ft. From N Line NE

330 Ft. From E Line Quarter

1st. Report

Completion SEP 1 0 1952

Remarks

Harms - Contr.

Spudding Date 4-5-52

Drlg. Data D & A TD 3829

8" @ 297 twist off Skid rig 20' west

8" @ 297 Lans. 3356 Heeb. 3312

TD 3829

D & A

J. G. McGEHEE