

21

22

35W

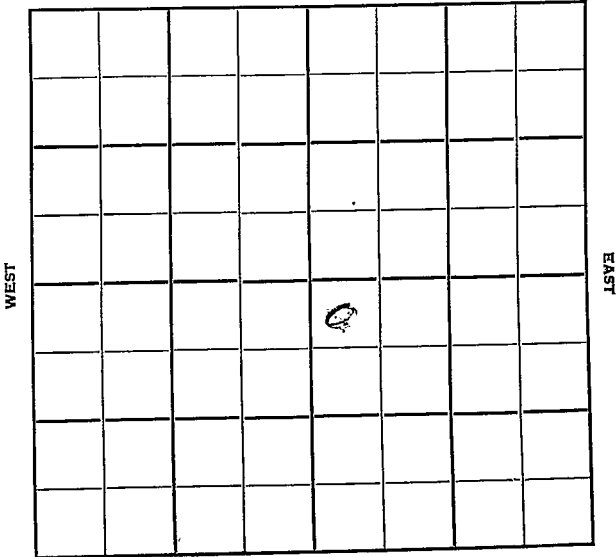
Section _____ Township _____ Range _____

#1 Claypool

Well No. _____

Company Champlin Ref. _____

NORTH



SOUTH

Sec. 21 Twp. 22 R. 35W ✓

Well No. #1 Claypool Farm

Champlin Refg. Company

Contractor

Hugoton Pool

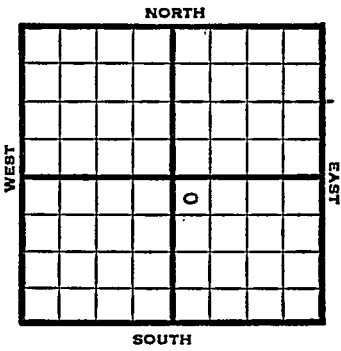
330' Ft. from N. Line

_____ Ft. from S. Line

_____ Ft. from E. Line

330' Ft. from W. Line

NW NW SE



1950 Elev. 3076' REPORT

1/25 Spud 1-18-50
9-5/8" @ 320'
WOC

5/10 TD 2704
9 5/8" @ 320
Herington 2516
Kniden 2548-83
Winifield 2607
7" @ 2518
11250,000
CFGPD
Completed

COMPLETED

Kansas

Map No. _____ Sec. 21 Twp. 22 R. 35WWell No. 1 Claypool

Champlin Ref.

Company

Contractor

NW NW SE


El. 3076

SECTION PLAT

330 Ft. from N. Line

_____ Ft. from S. Line

_____ Ft. from E. Line

330 Ft. from W. Line

Kearny County

Location _____

Rig up _____

Drilling and Remarks:

Spud 1-18-50

9 5/8" @ 320

WOC

RECORD

Cased _____ in., _____ ft.

Sand _____

Gas _____

Oil _____

Total Depth _____

PRODUCTION

1st 24 hrs. Nat. _____

1st 24 hrs. after shot _____

Gas _____ Cu. Ft.

Dry Hole _____

Abandoned _____

Date

IAN 25 1950 19

J. E. TYRA

Scout

Map No. _____ Sec. 21 Twp. 22 R. 35W

Well No. Claypool

Champlin Ref. Company

Contractor

NW NW SE

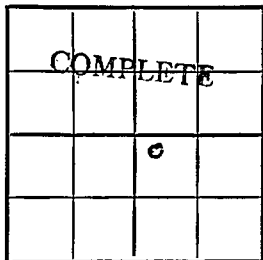
EI. 3076
SECTION PLAT

330 Ft. from N. Line

_____ Ft. from S. Line

_____ Ft. from E. Line

330 Ft. from W. Line



Kearny

Location _____

Rig up _____

Drilling and Remarks:

9 5/8" @ 320
Abington 2516
Arvids 2548-83
Winfield 2607
7" @ 2578
11,250,000
C.F.G.P.D.

RECORD

Cased _____ in., _____ ft.

Sand _____

Gas _____

Oil _____

Total Depth 2704

PRODUCTION

1st 24 hrs. Nat. _____

1st 24 hrs. after shot _____

Gas _____ Cu. Ft.

Dry Hole _____

Abandoned _____

Date

MAY 10 1950

19

J. E. TYRA Scout