

IMPORTANT
Kans. Geo. Survey request
samples on this well.

KANSAS DRILLERS LOG

API No. 15 — 083 — 20,710
County Number

Operator

Sun Oil Co.

Address

P. O. Box 35567 Tulsa, Okla 74135

Well No.

#3

Lease Name

Edwin Miller "A"

Footage Location

660 feet from (N) line 1980 feet from (E) line

Principal Contractor

Freeman Drilling Co., Inc.

Geologist

T. Deines

Spud Date

September 29, 1980

Total Depth

4594

P.B.T.D.

Date Completed

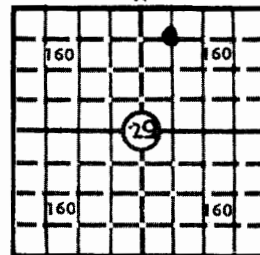
October 7, 1980

Oil Purchaser

State Geological Survey R. 22 E
WICHITA, BRANCH Loc. C NW NE

County Hodgeman

640 Acres
N



Locate well correctly

Elev.: Gr. 2254

DF KB 2263

CASING RECORD

Report of all strings set — surface, intermediate, production, etc.

Purpose of string	Size hole drilled	Size casing set (in O.D.)	Weight lbs/ft.	Setting depth	Type cement	Sacks	Type and percent additives
Surface	12-1/4"	8-5/8"	24#	563	Howcolite	200	3% Salt
					Class 'A'	100	2% salt

LINER RECORD

Top, ft.	Bottom, ft.	Sacks cement

PERFORATION RECORD

Shots per ft.	Size & type	Depth interval

TUBING RECORD

Size	Setting depth	Packer set at

ACID, FRACTURE, SHOT, CEMENT SQUEEZE RECORD

Amount and kind of material used	Depth interval treated

INITIAL PRODUCTION

Date of first production	Producing method (flowing, pumping, gas lift, etc.)
Dry hole	


RATE OF PRODUCTION PER 24 HOURS	Oil bbls.	Gas MCF	Water bbls.	Gas-oil ratio	CFPB

Disposition of gas (vented, used on lease or sold)

Producing interval (s)

Dry hole

INSTRUCTIONS: As provided in KCC Rule 82-2-125, within 90 days after completion of a well, one completed copy of this Drillers Log shall be transmitted to the State Geological Survey of Kansas, 4150 Monroe Street, Wichita, Kansas 67209. Copies of this form are available from the Conservation Division, State Corporation Commission, 3830 So. Meridian (P.O. Box 17027), Wichita, Kansas 66217. Phone AC 316-522-2206. If confidential custody is desired, please note Rule 82-2-125. Drillers Logs will be on open file in the Oil and Gas Division, State Geological Survey of Kansas, Lawrence, Kansas 66044.

Operator Sun Oil Company (Delaware)		DESIGNATE TYPE OF COMP.: OIL, GAS, DRY HOLE, SWDW, ETC.:	
Well No. 3	Lease Name Edwin Miller 'A'	Dry hole	
S <u>29</u> T <u>22</u> R <u>22</u> ^K _W			
WELL LOG <small>Show all important zones of porosity and contents thereof; cored intervals, and all drill-stem tests, including depth interval tested, cushion used, time tool open, flowing and shut-in pressures, and recoveries.</small>		<small>SHOW GEOLOGICAL MARKERS, LOGS RUN, OR OTHER DESCRIPTIVE INFORMATION.</small>	
FORMATION DESCRIPTION, CONTENTS, ETC.	TOP	BOTTOM	NAME
USE ADDITIONAL SHEETS, IF NECESSARY, TO COMPLETE WELL RECORD.			
Date Received	<div style="text-align: right; margin-bottom: 10px;">  Signature </div> <div style="text-align: right; margin-bottom: 10px;"> Drilling Manager Title </div> <div style="text-align: right;"> October 13, 1980 Date </div>		

Janey

PI

SEC. 29 T. 22S R. 22W
LOC. 660' FNL & 1980' FEL


COUNTY Hodgeman

CASINO

ELEVATION 2,266' K.B.

Red Bed	41'
Red Bed and Shale	382'
Red Bed	564'
Shale	2,373'
Shale and Lime	2,823'
Lime and Shale	3,928'
Lime	4,112'
Lime and Shale	4,366'
Lime	4,479'
Lime and Shale	4,594'
Rotary Total Depth	4,594'

FREEMAN DRILLING COMPANY, INC.


Gary Younger - V. President

County of Sedgwick)
) ss:
State of Kansas)

Subscribed and Sworn to before me a Notary Public
in and for said county and state this 14th day of
October, 1980.