

FORM 51

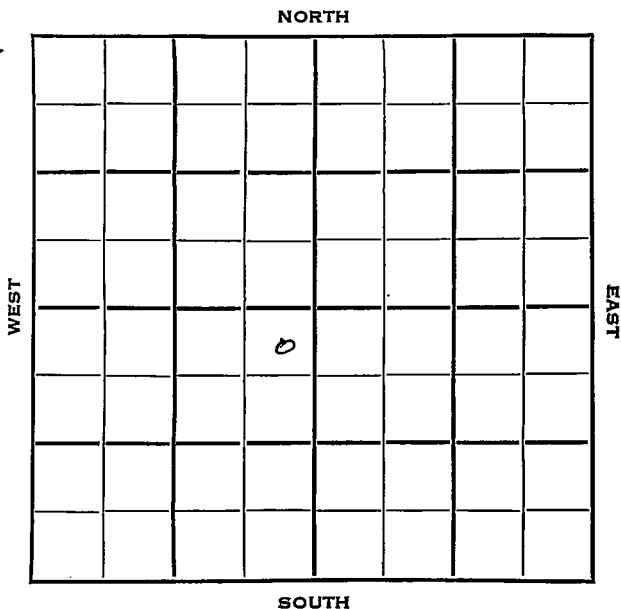
Stafford

KANSAS

Section 22 Township 22 Range 11W

Well No. 1 Sutton

Company Sunray Oil Company



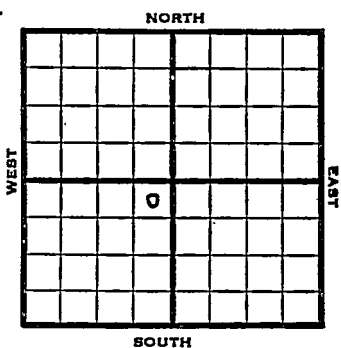
Sec. 22 Twp. 22 R. 11WWell No. #1 Sutton FarmSunray Oil CompanyStickle Drlg. ContractorW. Oscar Pool330 Ft. from N. Line

\_\_\_\_\_ Ft. from S. Line

330 Ft. from E. Line

\_\_\_\_\_ Ft. from W. Line

NE NE SW



1953 Elev. 1945' REPORT

1/28 RUR

2/5 8" @ 407  
Drlg. 2320'2/12 Heeb 3336, Tor 3356, Doug 3372,  
Br li 3463, Lans 3474  
DST 3594-3604, RTD, 1 hr.,  
250' free oil, 240' V HO&GCM,  
840#  
5" @ 35972/19 CO 3604  
3½ BOPH 6 hrs., 1500A  
F 47 BO 1/2 hrs.2/25 Spud 1-30-53  
Oil well  
TD 3604  
8" @ 407  
Heeb 3336, Tor 3356, Doug 3372,  
Br lime 3463, Lans 3474  
DST 3594-3604, opn 1 hr., rec.  
250' free oil, 240' vho & gcm,  
840#  
5" @ 3597  
CO to 3604, 3½ boph 6 hrs.,  
1500 A  
F/47 bo ½ hrs.  
Comp. 444 bopd

COMPLETED

County **Stafford** State **Kansas**

Sec. **22** (Blk. Twp.) **22** (Sur. Rge.) **14W** Map No.

Operator **Sunray Oil**

Well No. **1** Farm **Sutton**

Elev. Location **NE NE SW**


FIRST REPORT

**330** Ft. From **N** Line **SW**

**330** Ft. From **E** Line **Quarter**

1st. Report **JAN 28 1953**

Completion

Remarks

**Stickle Drlg. - Contr.**

Spudding Date

Drlg. Data **W. Oscar Pool**

RUR

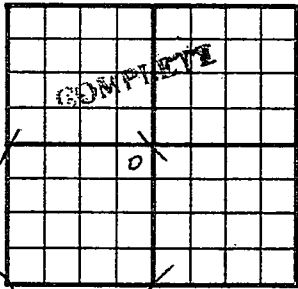
County Stafford State Kansas

Sec. 22 (Blk.) 22 (Sur.) 14W Map No.

Operator Sunray Oil

Well No. 1 Farm Sutton

Elev. 1945 Location NE NE SW



330 Ft. From N Line SW

330 Ft. From E Line Quarter

1st. Report

Completion FEB 25 1953

Remarks W. Oscar Pool

Stickle Drlg. - Contr.

Spudding Date 1-30-53

Drlg. Data Oil well TD 3604

8" @ 407 Heeb. 3336 Tor. 3356

Doug. 3372 Br. line 3463 Lans. 3474

DST 3594-3604 open 1 hr. Rec. 250' free

oil 240' vho & gcm 840# 5" @ 3597

CO to 3604 3 1/2 boph 6 hr. 1500 A

F/ 47 bo 1/2 str. Comp. 444 bopd