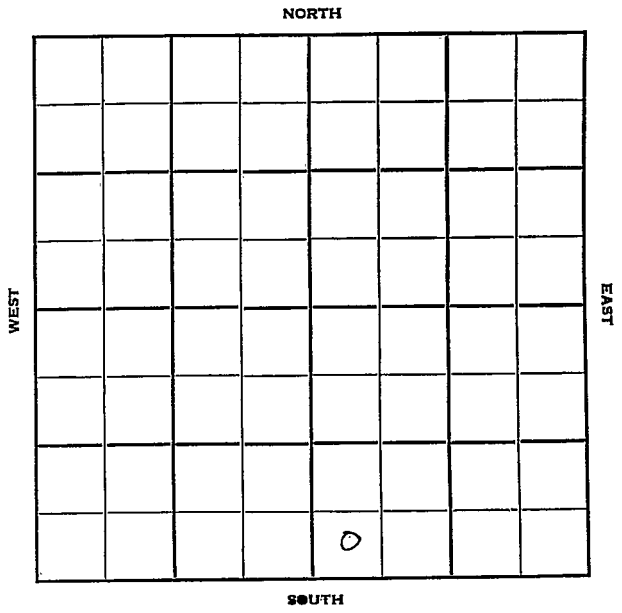


Section 22 Township 22 Range 11-W

Well No. #1 Fair

Company Lewis Drlg.



22

22

11~~W~~

Sec. _____ Twp. _____ R. _____

#1 Fair

Well No. _____ Farm

Lewis Drlg.

Company

Wilcoat Contractor

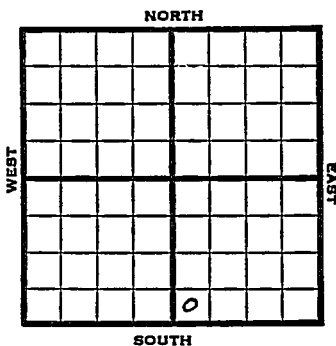
_____ Ft. from N. Line

330 Ft. from S. Line

_____ Ft. from E. Line

330 Ft. from W. Line

SW SW SE
Lion DHM



1951 Elev. 1812' REPORT

1/10 Spud 1-8-51
8 5/8" @ 183

3/21 Spud 1-8-51 Oil well TD 3590'
8-5/8" @ 183' Heeb. 3091', Br. line
3232', Lans. 3257', Cong. 3581'
DST 3541-90' TD 3590' 5" @ 3579'
FU 2000' oil F/95 bo
Comp. 683 bopd

COMPLETED

County **Stafford** State **Kansas**

Sec. **22** (Blk. Twp.) **22** (Sur. Rge.) **11W** Map No.

Operator **Lewis Drlg.**

Well No. **1** Farm **Fair**

Elev. Location **SW SW SE**

330 Ft. From **S** Line **SE**

330 Ft. From **W** Line Quarter

1st. Report **JAN 10 1951**

Completion

Remarks **Lion DHM**

Spudding Date **1-8-51**

Drlg. Data **Wildcat**

8 5/8" @ 183

J. E. TYRA

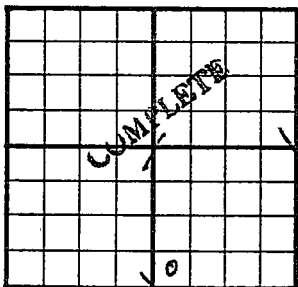
County Stafford State Kansas

Sec. 22 (Blk. 22) (Sur. 11W) (Twp.) (Rge.) Map No.

Operator Lewis Drlg.

Well No. 1 Farm Fair

Elev. 1812 Location SW SW SE



330 Ft. From S Line SE

330 Ft. From W Line Quarter

Ist. Report

Completion MAR 21 1951

Remarks Wildcat

Spudding Date 1-8-51

Drlg. Data Oil well TD 3590

8 5/8" @ 183 Heeb. 3091 Br. lime 3232

Lans. 3257 Cong. 3581 DST 3541-90

TD 3590 5" @ 3579 FU 2000' oil

F/ 95 bo Comp. 683 bopd