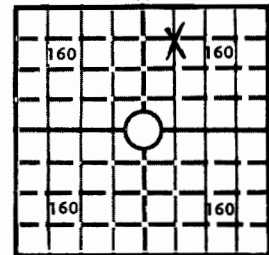


KANSAS DRILLERS LOG

State Geological Survey
WICHITA, BRANCHAPI No. 15 — 083 — 20325
County NumberS. 4 T. 22 R. 24 W
Loc. 660 FNL & 1980 FEL
County Hodgeman640 Acres
N

Locate well correctly

Elev.: Gr. 2439

DF KB 2444

Operator

Oasis Petroleum, Inc.

Address

3535 N.W. 58th Street, Oklahoma City, Oklahoma 73112

Well No.

2

Lease Name

Dixon

Footage Location

660 feet from (N) line 1980 feet from (E) line

Principal Contractor

Gabbert-Jones, Inc.

Geologist

Dick Grant

Spud Date

9-14-73

Total Depth

4720'

P.B.T.D.

4698'

Date Completed

10-31-73

Oil Purchaser

Koch Oil Company

CASING RECORD

Report of all strings set — surface, intermediate, production, etc.

Purpose of string	Size hole drilled	Size casing set (in O.D.)	Weight lbs/ft.	Setting depth	Type cement	Sacks	Type and percent additives
Surface	12 1/4	8 5/8	24	655	Class H	200	2% gel 3% Ca. Cl.
Production	7 7/8	5 1/2	14	4718	Pozmix-A	150	18% salt
		DV tool	at 1696		Litewate	300	

LINER RECORD

None

PERFORATION RECORD

Top, ft.	Bottom, ft.	Sacks cement	Shots per ft.	Size & type	Depth interval
			2	Jets	4649-54'

TUBING RECORD

Size	Setting depth	Packer set at
2 3/8"	4600'	none

ACID, FRACTURE, SHOT, CEMENT SQUEEZE RECORD

Amount and kind of material used	Depth interval treated
200 gals MCA & 7000 gals 15% MOD-202 acid	4649-54'

INITIAL PRODUCTION

Date of first production 10-31-73		Producing method (flowing, pumping, gas lift, etc.) Pumping			
RATE OF PRODUCTION PER 24 HOURS	Oil 2 bbls.	Gas 0 MCF	Water 2 bbls.	Gas-oil ratio ----- CFPB	
Disposition of gas (vented, used on lease or sold) -----			Producing interval (s) 4649-54'		

INSTRUCTIONS: As provided in KCC Rule 82-2-125, within 90 days after completion of a well, one completed copy of this Drillers Log shall be transmitted to the State Geological Survey of Kansas, 4150 Monroe Street, Wichita, Kansas 67209. Copies of this form are available from the Conservation Division, State Corporation Commission, 3830 So. Meridian (P.O. Box 17027), Wichita, Kansas 66217. Phone AC 316-522-2206. If confidential custody is desired, please note Rule 82-2-125. Drillers Logs will be on open file in the Oil and Gas Division, State Geological Survey of Kansas, Lawrence, Kansas 66044.

Operator Oasis Petroleum, Inc.		DESIGNATE TYPE OF COMP.: OIL, GAS, DRY HOLE, SWDW, ETC.:
Well No. 2	Lease Name Dixon	Oil
S <u>4</u> T <u>22</u> R <u>24</u> ^W		



WELL LOG

Show all important zones of porosity and contents thereof; cored intervals, and all drill-stem tests, including depth interval tested, cushion used, time tool open, flowing and shut-in pressures, and recoveries.

SHOW GEOLOGICAL MARKERS, LOGS RUN, OR OTHER DESCRIPTIVE INFORMATION.

FORMATION DESCRIPTION, CONTENTS, ETC.	TOP	BOTTOM	NAME	DEPTH
Mississippi	4648'			
See attached driller's log.				

USE ADDITIONAL SHEETS, IF NECESSARY, TO COMPLETE WELL RECORD.

	Date Received
	 Signature
	Production Engineer Title
	1-4-74 Date

4-22-24W

GABBERT-JONES, INC.
WICHITA, KANSAS
DRILLERS' WELL LOG

DIXON #2
660' FNL & 1980' FEL
Section 4-225-24W
Hodgeman County, Kansas

Commenced: September 14, 1973
Completed: September 25, 1973

OPERATOR: Oasis Petroleum, Inc.

Depth		Formation	Remarks
From	To		
0	55	Surface Clay-sand	Ran 21 jts. of new 24# 8 5/8" csg. set @ 655' w/200 sks. common 2% Gel - 3% CC - 150 sks. common 3% CC P.D. @ 10:30 AM 9/15/73
55	350	Shale-sand	
350	659	Sand-shale	
659	661	Shale	
661	950	Shale-shells	Ran 147 jts of used 5 1/2" 14# csg set @ 4718 cemented w/150 sks Howcolite- 150 sks Salt Sat Posmix - D.V. Tool @ 1696' cemented w/300 sks Howcolite P.D. @ 4:45 AM 9/25/73
950	1190	Shale	
1190	1370	Sand	
1370	1695	Shale	
1695	1740	Anhydrite	
1740	2295	Shale	
2295	2495	Shale-lime	
2495	2935	Lime	
2935	3055	Lime-shale	
3055	3488	Shale-lime	
3488	4140	Lime-shale	
4140	4720	Lime	
4720	TD		

I, James S. Sutton, II, certify this is a correct copy of the Drillers' Log for the well drilled 660' FNL & 1980' FEL, Section 4-225-24W, Hodgeman County, Kansas to the best of my knowledge and belief.


James S. Sutton, II

STATE OF KANSAS)
) SS
COUNTY OF SEDGWICK)

Before me, the undersigned, a Notary Public within and for said County and State on this 27th day of ~~September~~, 1973, personally appeared James S. Sutton, II to Me personally known to be the identical person who executed the within and foregoing instrument and acknowledged to me that he executed the same as his free and voluntary act and deed for the uses and purposes therein set forth.

IN WITNESS WHEREOF, I have hereunto set my hand and official seal the day and year last above written.