

## KANSAS DRILLERS LOG

State Geological Survey  
WICHITA, BRANCHAPI No. 15 — 083 — 20327  
County Number

Operator

Oasis Petroleum, Inc.

Address

3535 N.W. 58th Street, Oklahoma City, Oklahoma 73112

Well No.

3

Lease Name

Dixon

Footage Location

1980 feet from (N) (X) line 660 feet from (E) (W) line

Principal Contractor

Gabbert-Jones Drilg. Co.

Geologist

Charles O. Tucker

Spud Date

10-2-73

Total Depth

4734'

P.B.T.D.

4696'

Date Completed

11-7-73

Oil Purchaser

Koch Oil Company

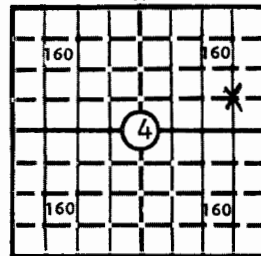
S. 4 T. 22 R. 24 W

Loc. SE NE

County Hodgeman

640 Acres

N



Locate well correctly

Elev.: Gr. 2463'

DF KB 2468'

## CASING RECORD

Report of all strings set — surface, intermediate, production, etc.

Purpose of string	Size hole drilled	Size casing set (in O.D.)	Weight lbs/ft.	Setting depth	Type cement	Sacks	Type and percent additives
Surface	12 1/4	8 5/8	24	645	Common	375	3% CC
Production	7 7/8	5 1/2	14	4733	Halcolite	150	
					Pozmix	150	Salt sat.
					Halcolite	300	
DV tool at 1756'							

## LINER RECORD

Top, ft.	Bottom, ft.	Sacks cement

## PERFORATION RECORD

Shots per ft.	Size & type	Depth interval
2	jets	4641-50' & 4675-85'

Size	Setting depth	Packer set at
2 3/8"	4734'	none

## ACID, FRACTURE, SHOT, CEMENT SQUEEZE RECORD

Amount and kind of material used	Depth interval treated
6000 gals 15% MOD-202 acid	4641-85

## INITIAL PRODUCTION

Date of first production		Producing method (flowing, pumping, gas lift, etc.)			
11-7-73		Pumping			
RATE OF PRODUCTION PER 24 HOURS	Oil	Gas	Water	Gas-oil ratio	
	3 1/2 bbls.	0 MCF	0 bbls.	----- CFPB	
Disposition of gas (vented, used on lease or sold)			Producing interval(s)		
-----			4641-50' & 4675-85'		

INSTRUCTIONS: As provided in KCC Rule 82-2-125, within 90 days after completion of a well, one completed copy of this Drillers Log shall be transmitted to the State Geological Survey of Kansas, 4150 Monroe Street, Wichita, Kansas 67209. Copies of this form are available from the Conservation Division, State Corporation Commission, 3830 So. Meridian (P.O. Box 17027), Wichita, Kansas 66217. Phone AC 316-522-2206. If confidential custody is desired, please note Rule 82-2-125. Drillers Logs will be on open file in the Oil and Gas Division, State Geological Survey of Kansas, Lawrence, Kansas 66044.



4-22-24W

GABBERT-JONES, INC.  
WICHITA, KANSAS  
DRILLERS' WELL LOG


DIXON #3  
C SE NE Section 4-22S-24W  
Hodgeman County, Kansas

Commenced: October 1, 1973  
Completed: October 12, 1973

OPERATOR: Oasis Petroleum, Inc.


DEPTH		FORMATION	REMARKS
From	To		
0	50	Surface Clay & Sand	Ran 16 jts. of New 24# 8-5/8"
50	543	Sand & Shale	casing, set @ 645', cemented
543	650	Shale	w/225 sacks common cement, 3%
650	950	Shale-Shell	CC, 2% Gel. 150 sacks common
950	1190	Shale-Redbed	cement, 3% CC. P.D. @11:45 AM.
1190	1390	Sand	10/3/73 Cement Circ.
1390	1716	Shale	
1716	1757	Anhydrite	Ran 122 jts. New 5-1/2" casing,
1757	2390	Shale-Lime	set @4733' w/150 sacks Howcolite,
2390	3310	Lime & Shale	150 sacks Soft Sat. Posmix.
3310	3775	Shale-Lime	D.V. Tool @1756' cemented w/300
3775	4734	Lime	sacks Howcolite. P.D. @3:30 PM.
4734 Total Depth			10/12/73.

I, James S. Sutton II, certify this is a correct copy of the Drillers' Log for the well drilled in the C SE NE of Sec. 4-22S-24W, Hodgeman County, Kansas to the best of my knowledge and belief.

  
JAMES S. SUTTON II

STATE OF KANSAS     )  
                              ) SS  
COUNTY OF SEDGWICK)

Before me, the undersigned, a Notary Public within and for said County and State, on this 17th day of October, 1973, personally appeared James S. Sutton II to me personally known to be the identical person who executed the within and foregoing instrument and acknowledged to me that he executed the same as his free and voluntary act and deed for the uses and purposes therein set forth.

 In WITNESS WHEREOF, I have hereunto set my hand and official seal the day and year last above written.