

KANSAS

FORM 51 5M 4-41 PETROL

Kearny

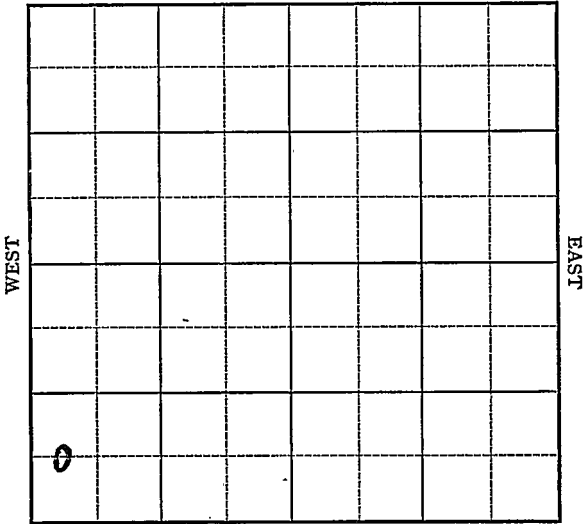
Section 24 Township 22 Range 38-W

Well No. 1 Gropp

Company Stanolind

Wildcat

NORTH



SOUTH

Sec. 24 Twp. 22 R. 38 -W

Well No. #1 Gropp Farm

Stanolind Company

(Wild cat)

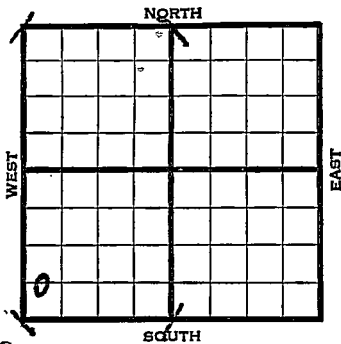
_____ Ft. from N. Line

660 Ft. from S. Line

_____ Ft. from E. Line

330 Ft. from W. Line

Elev. 3319



REPORT

1947	
8/27	Location
9/4	Rotary.
9/11	16" - 235' Drlg. 1100'
9/18	10" - 1078' Anhy 2126'
	Wellington 2400' Drlg. 3146'
9/25	T.D. 3184' Set whipstock at 3066'
10/2	Drlg. 3645'
10/9	Lans. 4099' Cherokee 4435'
	Drlg. 4438' No shows.
10/14	Patterson Cherokee sand 4741
	Saturated 4741-53 bleeding core
	T.D. 4760 Running casing (Tel)
10/16	Patterson Sand 4741'
	Saturation 4741-53' T.D. 4760'
	5" - 4742' RUST.
10/23	3200' oil 20 hours.
	Swab 218 oil.
10/30	" " "
11/6	" " "

OVER

1941

11/12 Patterson Sand 4741'

5" - 4742'

T.D. 4760'

Temp. potential 660 bbls., pump.

Gravity 38.

(Don't know when they will take
another potential)

COMPLETED

12/3

New potential, pump 461 oil, no
water.

Gravity 38.

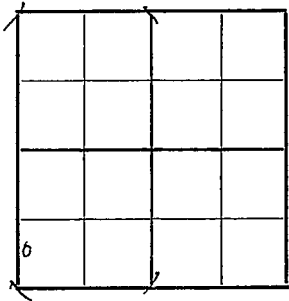
Map No. _____ Sec. 24 Twp. 22 R. 38W

Well No. 1 Gropp

Stanolind Company

FIRST REPORT Contractor

SECTION PLAT



C W L SW SW
Ft. from N. Line

660 Ft. from S. Line

_____ Ft. from E. Line

330 Ft. from W. Line

WILDCAT

Location X

Rig up _____

Drilling and Remarks:

RECORD

Cased _____ in., _____ ft.

Sand _____

Gas _____

Oil _____

Total Depth _____

PRODUCTION

1st 24 hrs. Nat. _____

1st 24 hrs. after shot _____

Gas _____ Cu. Ft.

Dry Hole _____

Abandoned _____

Date

AUG 27 1941

19

S. J. LEWIS

Scout

Kearny

KANSASMap No. N M Sec. 24 Twp. 22 R. 38WWell No. 1 GroppStanolind CompanyCOMPLETE Contractor

C WL SW SW

 Ft. from N. Line660 Ft. from S. Line Ft. from E. Line330 Ft. from W. Line

SECTION PLAT

o			

WILDCAT

Location Rig up

Drilling and Remarks:

Patterson Sol 47415" @ 4742Pump. 660Temp. P.S.Don't know whenthey will take and this380 lbs

RECORD

Cased in., ft.Sand Gas Oil Total Depth 4760

PRODUCTION

1st 24 hrs. Nat. 1st 24 hrs. after shot Gas Cu. Ft.Dry Hole Abandoned

Date

NOV 12 194119S. I. LEWIS Scout

Kearny

KANSAS

Map No. MM Sec. 24 Twp. 22 R. 38W

Well No. 1 Gropp

Stanolind

Company

COMPLETED

Contractor

C WL SW SW

SECTION PLAT

_____ Ft. from N. Line

660 Ft. from S. Line

_____ Ft. from E. Line

330 Ft. from W. Line

PATTERSON POOL

RECORD

Location _____

Cased _____ in., _____ ft.

Rig up _____

Sand _____

Drilling and Remarks:

Gas _____

Oil _____

New Potential
Pump 46l oil,
no water

Total Depth _____

Gravity 38.0

PRODUCTION

1st 24 hrs. Nat. _____

1st 24 hrs. after shot _____

Gas _____ Cu. Ft.

Dry Hole _____

Abandoned _____

Date

DEC 3 1941 19

S. J. LEWIS Sc