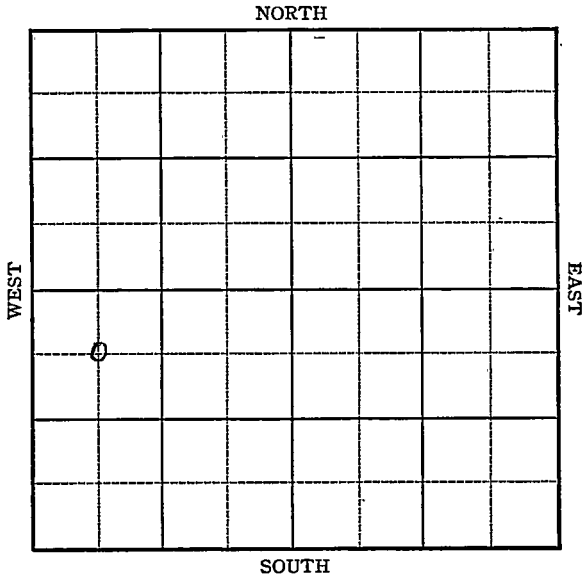


Section 25 Township 22 Range 12-W

Well No. #1 W. M. Waite

Company A. J. Hershfield & Co. Inc.



Sec. 25 Twp. 22 R. 12-W

Well No. #1 W. M. Waite Farm

A. J. Hershfield & Co., Inc. Company

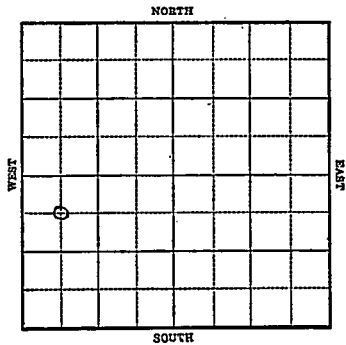
660 Ft. from N. Line

Ft. from S. Line

Ft. from E. Line

660 Ft. from W. Line

Elev. 1834



1944

R E P O R T

- 1-12 Rotary rig
- 1/19 10" @ 215
Drlg. 1890'
- 1/26 Lans 3397
Drlg. 3440
- 2/3 BKC 3539
Comg 3568
Viola 3686
Arb 3686
TD 3691
Water

ABANDONED

KANSAS
 Map No. 76 Sec. 25 Twp. 22 R. 12W

Well No. 1 W. M. Waite

A. J. Hershfield & Co., Inc. Company

FIRST REPORT

Contractor

C NW SW

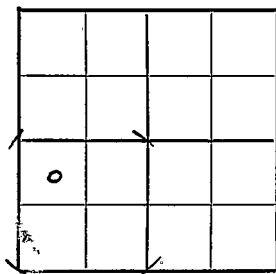
SECTION PLAT

660 Ft. from N. Line

_____ Ft. from S. Line

_____ Ft. from E. Line

660 Ft. from W. Line



Drach Pool

Location _____

Rig up _____

Drilling and Remarks:

Rotary rig

RECORD

Cased _____ in., _____ ft.

Sand _____

Gas _____

Oil _____

Total Depth _____

PRODUCTION

1st 24 hrs. Nat. _____

1st 24 hrs. after shot _____

Gas _____ Cu. Ft.

Dry Hole _____

Abandoned _____

Date

JAN 1 2 1944 19

S. J. LEWIS Scout

KANSAS
 Map No. 76 Sec. 25 Twp. 22 R. 12W

Well No. 1 W. M. Waite

A. J. Hershfield Inc. Company

ABANDONED

Contractor

C NW SW

SECTION PLAT

5			

660 Ft. from N. Line

_____ Ft. from S. Line

_____ Ft. from E. Line

660 Ft. from W. Line

Drach Pool

Location _____

Rig up _____

Drilling and Remarks:

BTC 3539
Coing 3568
Vista 3579
Co 2 3686,
Water

RECORD

Cased _____ in., _____ ft.
 Sand _____
 Gas _____
 Oil _____
 Total Depth 369'

PRODUCTION

1st 24 hrs. Nat. _____
 1st 24 hrs. after shot _____
 Gas _____ Cu. Ft.
 Dry Hole _____
 Abandoned _____

Date

FEB 2 1944 19

S. J. LEWIS Scout