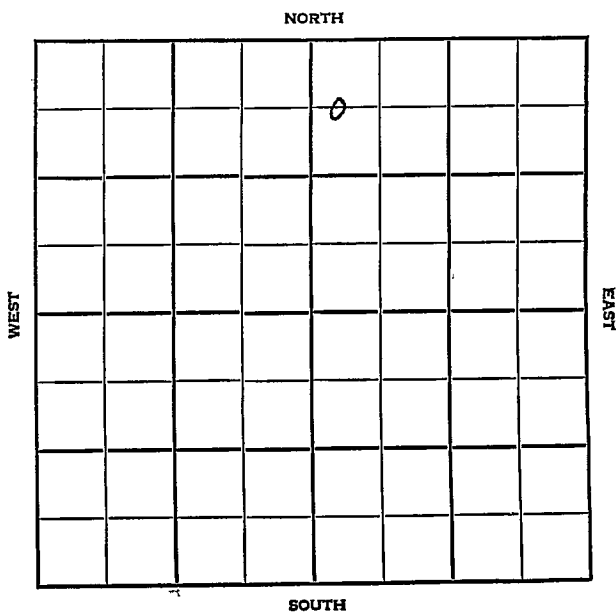


Section 25 Township 22 Range 5W

Well No. #8 M. Dodge

Company Skelly Oil



Reno

SEC. 25	TWP. 22	R. 5W
---------	---------	-------

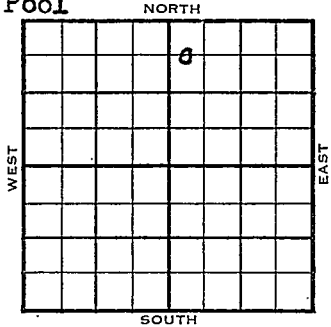
WELL NO. #8 M. Dodge FARM

COMPANY Skelly Oil

CONTRACTOR

Buhler Pool

660 Ft. from N. Line
 .. Ft. from S. Line
 .. Ft. from E. Line
 330 Ft. from W. Line



C W L NW NE

1954	ELEVATION 1518'	REPORT
------	-----------------	--------

4/27 Location
 5/5 "
 5/12 8" @ 804' Drlg. 1240'
 5/19 Drlg 3670'
 5/26 Br li 2674', Miss 3402', KH 3642', Meisner 3754', Htn 3758', V 3857', Simp 3880' RTD 3882' 5" @ 3881'
 6/2 DD 3886' S/6 BO + 16 BW 6 hrs. DD 3899' TD S/10 BO + 70 BW 15 hrs.
 6/9 NR
 6/15 Spud 5-7-54 Oil well TD 3899 8" @ 804 Br. lime 2674 Lans 3297 Miss. 3402 Kh. 3632 Meisner 3754' Hunton 3758 Viola 3857 Simp 3880 TD 3882 5" @ 3881 DD 3886 S/6 BO 16 BW 6 hr. DD 3899 S/10 BO 70 BW 15 hr. Comp. 31 BOPD 161 BW

COMPLETED

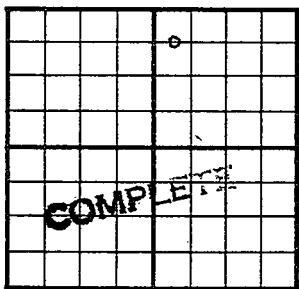
County Reno State Kansas

Sec. 25 (Blk. 22) (Sur. 5W) (Twp. 22) (Rge. 5W) Map No.

Operator Skelly Oil

Well No. 8 Farm M. Dodge

Elev. 1518 Location C W $\frac{1}{2}$ NW NE



660 Ft. From N Line NE

330 Ft. From W Line Quarter

Ist. Report JUN 15 1954

Completion

Remarks Buhler Pool

Spudding Date 5-7-54

Drilg. Data Oil well TD 3899

8" @ 804 Br. lime 2674 Lans. 3297

Miss. 3402 Kh. 3632 Meisner 3754

Hunton 3758 Viola 3857 Simp. 3880

TD 3882 5" @ 3881 DD 3886 S/ 6 bo

16 bw 6 hr. DD 3899 S/ 10 bo 70 bw

15 hr. Comp. 31 bopd 161 bw