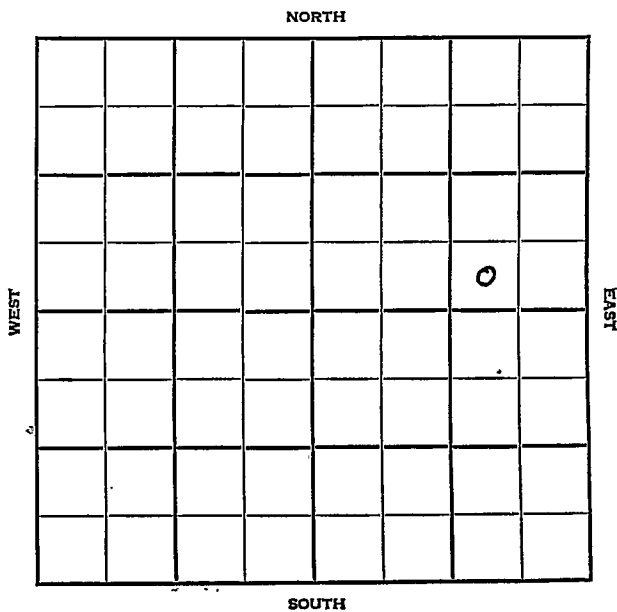


DX 78-1

Section 26 Township 22 Range 15W

Well No. 1 Crane "A"

Company Natural Gas & Oil, CSO & ^Amerada



Pawnee

KANSAS

SEC.	TWP.	R.
26	22	15 W

WELL NO. # 1 Crane "A" FARM

COMPANY

CONTRACTOR Natural Gas & Oil, CSO & Amerada

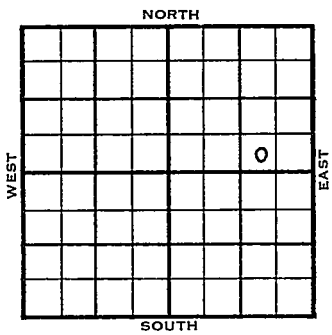
Wildcat

_____ Ft. from N. Line

330 _____ Ft. from S. Line

990 _____ Ft. from E. Line

_____ Ft. from W. Line



SW SE NE

	ELEVATION	REPORT
1954	1983'	

6/23 Spud 6-21-54
8" @ 196 WOC

6/30 Heeb 3416 Br li 3543' Lans 3552
Drlg. 3665'

7/7 Spud 6-21-54 D & A TD 4075
8" @ 196 Heeb 3416 Br. line 3543
Lans. 3552 B KC 3775 Viola 3887
Simp. 3976 Arb. 4034
TD 4075 D & A

ABANDONED


County Pawnee State Kansas

Sec. 26 (Blk. 22) (Sur. 15W) (Twp.) (Rge.) Map No.

Operator Natural Gas & Oil, CSO & Amerada

Well No. 1 Farm Grane "A"

Elev. Location SW SE NE



330 Ft. From S Line NE

990 Ft. From E Line Quarter

Ist. Report JUN 22 1954

Completion

Remarks

Spudding Date 6-21-54

Drilg. Data Wildcat.

8" @ 196 WOC

