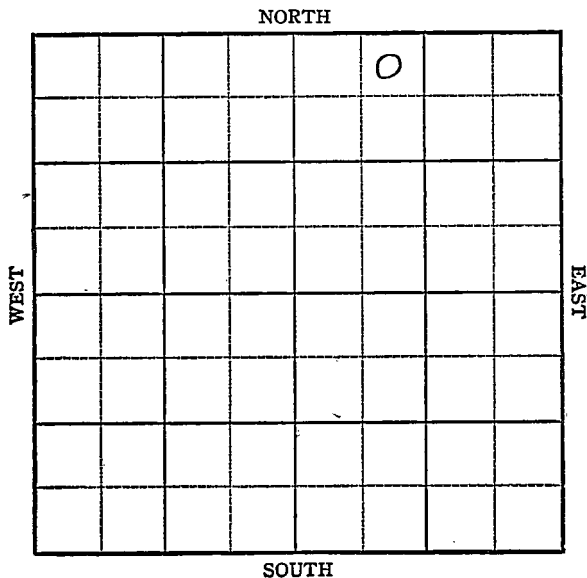


KANSAS Stafford

Section 28 Township 22 Range 12W

Well No. 1 Felke

Company Tom Palmer



Sec. 28 Twp. 22 R. 12-W

Well No. #1 Felke Farm

Tom Palmer Company  
Wildcat

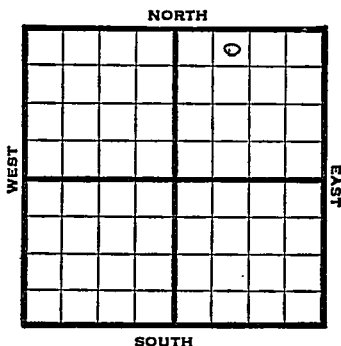
330 Ft. from N. Line

\_\_\_\_\_ Ft. from S. Line

\_\_\_\_\_ Ft. from E. Line

990 Ft. from W. Line

NE NW NE



1948 Eli 1872' REPORT

8/4 8" @ 340'

WOC

8/11 Lansing 3319'

Drlg 3460'

8/18 Arb. 3711'

TD 3720'

Aband.

**ABANDONED**

Stafford

County

Kansas

State

Map No.

Sec.

28

Twp.

22

R.

12W

Well No.

1 Felke

Tom Palmer

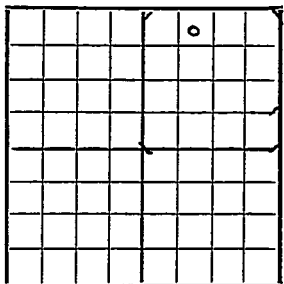
Company

FIRST REPORT

Contractor

NE NW NE

SECTION PLAT



330

Ft. from N. Line

Ft. from S. Line

Ft. from E. Line

990

Ft. from W. Line

Wildcat

Remarks:

8" @ 340

WOC

Date

AUG 4 1948

Scout

S. J. LEWIS

Stafford County Kansas State

Map No. 46 Sec. 28 Twp. 22 R. 12W

Well No. 1 Felke

Tom Palmer Company

**ABANDONED**

Contractor

NE NW NE

*E 11872*  
SECTION PLAT

330 Ft. from N. Line

\_\_\_\_\_ Ft. from S. Line

\_\_\_\_\_ Ft. from E. Line

990 Ft. from W. Line

					0		

Wildcat

Remarks:

*Per 8711*  
*JD 3720*

Date  
AUG 1 8 1948

Scout  
S. J. LEWIS