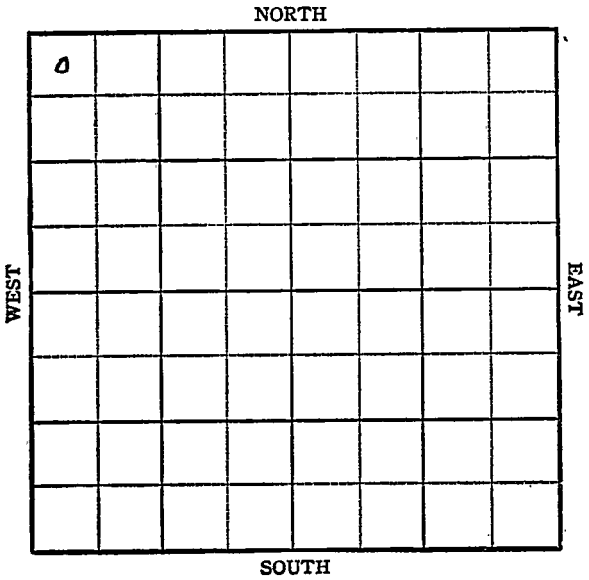


Section 3 Township 22 Range 13W

Well No. 1 Gates

Company Faulkner et al
Wildcat



KANSAS

Stafford



Sec. 3 Twp. 22 R. 13W

Well No. #1 Gates Farm

Faulkner et al Company

Wildcat

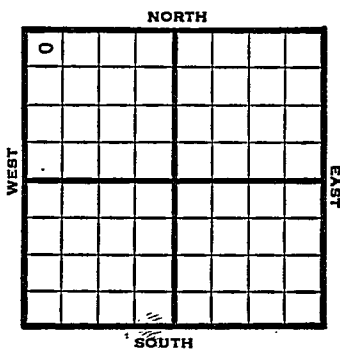
330' Ft. from N. Line

_____ Ft. from S. Line

_____ Ft. from E. Line

330' Ft. from W. Line

NW/c



1948

Elev 1890' REPORT

12/8

8" @ 294'

12/14

Drlg. 2850'

12/22

Lansing 3380'
Viola 3658'
Simpson 3706'
Arbuckle 3748'
TD 3752'

12/29

5" @ 3748'

1/5

"

1/12

"

1/19

"

1/26

TD 3756'
Swb 1 bbl oil PH

2/2

500 acid

2/9

Pump 125 bbls oil 24 hrs.

2/16

"

2/23

"

3/2

TD 3756'
Arb. 3748'
5" @ 3748'
3750' acid
Pump 135 Oil Pot
16^l Gr.
Comp

COMPLETED

Map No. _____ Sec. 3 Twp. 22 R. 13W

Well No. 1 Gates

Faulkner et al. Company

FIRST REDDIT Contractor

NW/C


SECTION PLAT

330 Ft. from N. Line

_____ Ft. from S. Line

_____ Ft. from E. Line

330 Ft. from W. Line



Stafford County

Location _____

Rig up _____

Drilling and Remarks:

8" @ 294

RECORD

Cased _____ in., _____ ft.

Sand _____

Gas _____

Oil _____

Total Depth _____

PRODUCTION

1st 24 hrs. Nat. _____

1st 24 hrs. after shot _____

Gas _____ Cu. Ft.

Dry Hole _____

Abandoned _____

Date

DEC 8 1948 19

S. J. LEWIS

Scout

Kansas

Map No. K82 Sec. 3 Twp. 22 R. 13W

Well No. 1 Gates

Faulkner et al. Company

COMPLETE

Contractor

NW/C

E. 1890

SECTION FLAT

330 Ft. from N. Line

_____ Ft. from S. Line

_____ Ft. from E. Line

330 Ft. from W. Line

0			

Stafford County

Location _____

Rig up _____

Drilling and Remarks:

CR 3748
5" @ 3748
3750 casing
Pump 135 oil bed
16' - 1/2"

RECORD

Cased _____ in., _____ ft.

Sand _____

Gas _____

Oil _____

Total Depth 3756

PRODUCTION

1st 24 hrs. Nat. _____

1st 24 hrs. after shot _____

Gas _____ Cu. Ft.

Dry Hole _____

Abandoned _____

Date

MAR 2 1949 19

S. J. LEWIS Scout