FORM 51

Pawnee KANSAS

Section 3 Township 22 Range 16W

Well No. 5 Baldwin

Company Musgrove Petr.

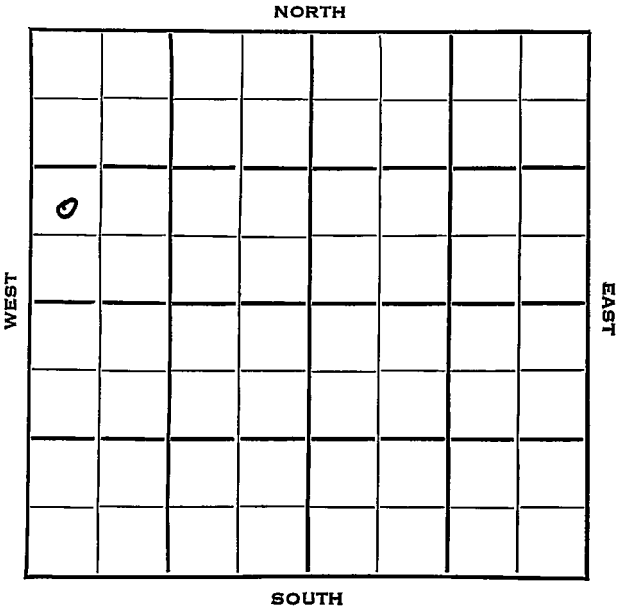

Pawnee KANSAS

SEC.	TWP.	R.
3	22	16W

WELL NO.

5 Baldwin FARM

COMPANY

Musgrove Petr.

CONTRACTOR

Musgrove

Larned Pool

Ft. from N. Line

990 Ft. from S. Line

Ft. from E. Line

350 Ft. from W. Line

NW SW NW

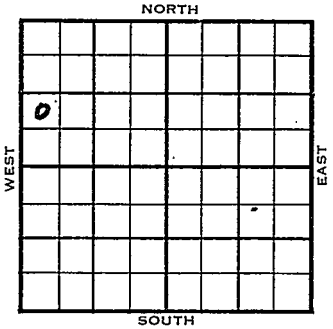

1954 ELEVATION 1992' REPORT

2/3 Spud 1-27-54
8" @ 984'
Anhy 979'
Drlg.3233'

2/10 Heeb 3319', Tor 3408', Br. L. 3496'
Lans 3505', Cong 3812', New Simp
3818', Arb 3849'
RTD 3853'
5" @ 3851'

2/24 CO 3853'
S/ 14 boph POP

3/3 NR

3/10 Spud 1-27-54
Oil Well
TD 3853'
8" @ 984'
Anhy 979', Heeb 3319', Tor 3408', Br
lime 3496', Lans 3505', Cong 3812',
ReSimp. 3818', Arb. 3849'
TD 3853'
5" @ 3851'
CO to 3853', S/14 boph
Comp. 604 bopd

DX-78

COMPLETED

FORM 275 FOR SALE BY KANSAS BLUE PRINT CO.

County Pawnee State Kansas

Sec. 3 (Blk. Twp.) 22 (Sur. Rge.) 16W Map No.

Operator Musgrove Pet.-

Well No. 5 Farm Baldwin

Elev. Location NW SW NW

D

FIRST REPORT

990 Ft. From S Line NW

350 Ft. From W Line Quarter

1st. Report FEB 3 1954

Completion

Remarks

Musgrove - Contr.

Spudding Date 1-27-54

Drlg. Data Larned Pool

8" @ 984 Anhy 979 drlg. 3233

J. G. McGEHEE

FORM 275 FOR SALE BY KANSAS BLUE PRINT CO.

County Pawnee State Kansas

Sec. 3 (Blk. Twp.) 22 (Sur. Rge.) 16W Map No.

Operator Musgrove Pet.

Well No. 5 Farm Baldwin

Elev. 1992 Location NW SW NW

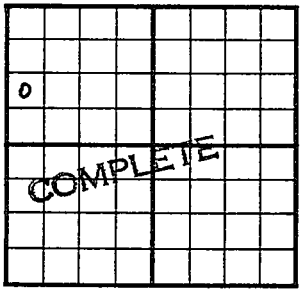

990 Ft. From S Line NW Quarter

350 Ft. From W Line

1st. Report

Completion MAR 10 1954

Remarks Larned Pool

Musgrove - Contr.

Spudding Date 1-27-54

Drlg. Data Oil well TD 3853

8" @ 984 Anhy 979 Heeb. 3319

Tor. 3408 Br. lime 3496 Lans. 3505

Cong. 3812 ReSimp. 3818 Arb. 3849

TD 3853 5" @ 3851 CO to 3853

S/ 14 boph Comp. 604 bopd

J. G. McGERIEE