

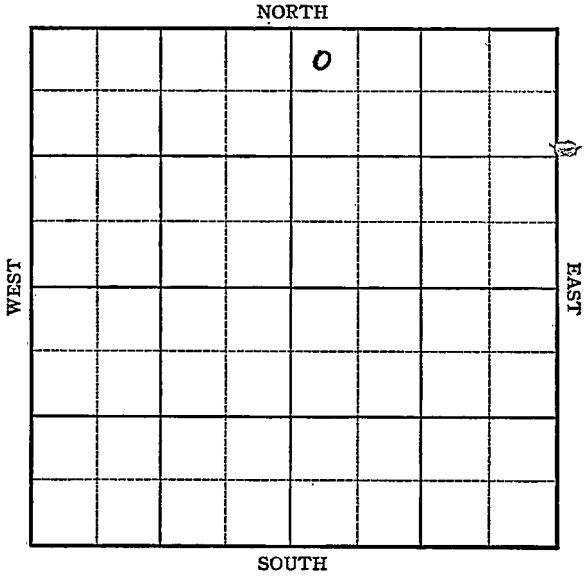
# KANSAS Reno

FORM 51 5M 11-44 PETROL

Section 32 Township 22 Range 9W

Well No. 1 Johnson "D"

Company Cities Service



KANSAS

Reno County

Sec. 32 Twp. 22 R. 9W

Well No. #1 Johnson "D" Farm

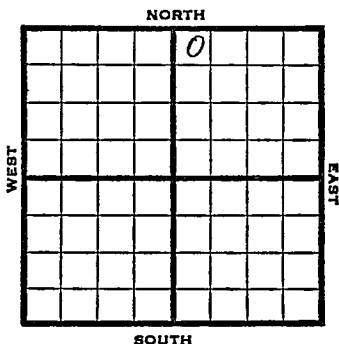
Cities Service Company

Wildcat  
330 Ft. from N. Line

\_\_\_\_\_ Ft. from S. Line

\_\_\_\_\_ Ft. from E. Line

330 Ft. from W. Line



NW NE

1946 Elev. 1728 REPORT

5/1 RUR

5/7 8" @ 242  
Drlg 2600'

5/14 Lans 3198 Viola 3703  
Drlg 3730'

5/22 Miss. 3519  
Viola 3703  
TD 3750'

ABANDONED

**KANSAS**

Kansas Pool Name Wildcat

Map No. 49 Sec. 32 Twp. 22 R. 9W

Well No. 1 Johnson "D"

Cities Service Company

**FIRST REPORT** Contractor

NW NE


**SECTION PLAT**

330 Ft. from N. Line

\_\_\_\_\_ Ft. from S. Line

\_\_\_\_\_ Ft. from E. Line

330 Ft. from W. Line



Reno County

**RECORD**

Location \_\_\_\_\_

Cased \_\_\_\_\_ in., \_\_\_\_\_ ft.

Rig up \_\_\_\_\_

Sand \_\_\_\_\_

Drilling and Remarks:

Gas \_\_\_\_\_

R U R

Oil \_\_\_\_\_

Total Depth \_\_\_\_\_

**PRODUCTION**

1st 24 hrs. Nat. \_\_\_\_\_

1st 24 hrs. after shot \_\_\_\_\_

Gas \_\_\_\_\_ Cu. Ft.

Dry Hole \_\_\_\_\_

Abandoned \_\_\_\_\_

Date

MAY 1 1946 19

S. J. LEWIS Scout

KANSAS

Kansas Pool Name Wildcat

Map No. 49 Sec. 32 Twp. 22 R. 9W

Well No. 1 Johnson "D"

Cities Service Company

**ABANDONED**

Contractor

NW NE

E 1, 1725

SECTION PLAT

330 Ft. from N. Line

\_\_\_\_\_ Ft. from S. Line

\_\_\_\_\_ Ft. from E. Line

330 Ft. from W. Line

		o	

Reno County

Location \_\_\_\_\_

Rig up \_\_\_\_\_

Drilling and Remarks:

Misc 32519

Vid 3703

**RECORD**

Cased \_\_\_\_\_ in., \_\_\_\_\_ ft.

Sand \_\_\_\_\_

Gas \_\_\_\_\_

Oil \_\_\_\_\_

Total Depth 3700

**PRODUCTION**

1st 24 hrs. Nat. \_\_\_\_\_

1st 24 hrs. after shot \_\_\_\_\_

Gas \_\_\_\_\_ Cu. Ft.

Dry Hole \_\_\_\_\_

Abandoned \_\_\_\_\_

Date

MAY 22 1946 19

S. J. LEWIS Scout