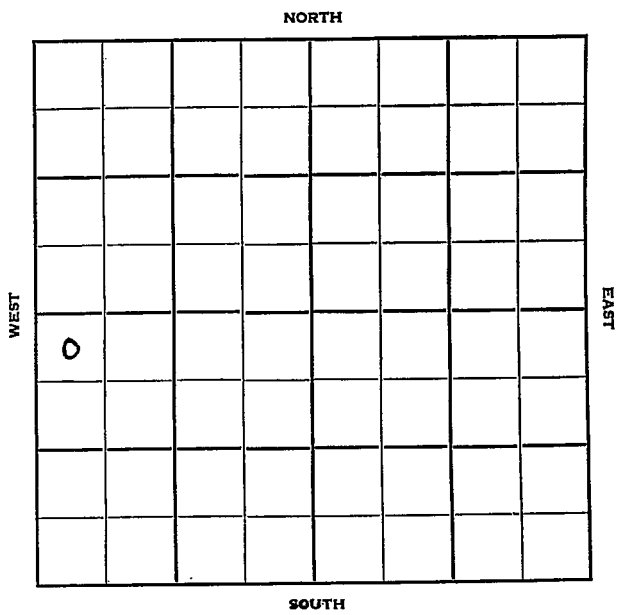


Section 33 Township 22 Range 14 W

Well No. # 1 Wood

Company Lindas Oil



Stafford

KANSAS
14 W

Sec. 33 Twp. 22 R.

Well No. # 1 Wood Farm

Lindas Oil Company

Lindas Contractor

Wildcat

330 Ft. from N. Line

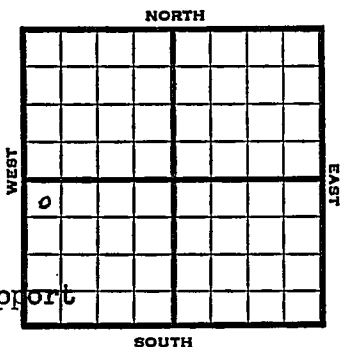
 Ft. from S. Line

 Ft. from E. Line

330 Ft. from W. Line

NW NW SW

Lion, Sunray & NCRA support



1951 Elev. 1958' REPORT

12/12 MIR

1952
1/2

Spud 12-16-51
 D & A TD 4110' 8" @ 224'
 Heeb 3425' Br. line 3556' Lans 3567
 Cong. 3906' Viola 3916' Simp 3943
 Arb. 4042-4110' TD
 D & A

ABANDONED

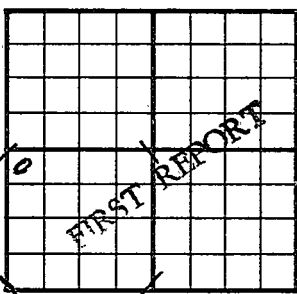
County **Stafford** State **KANSAS**

Sec. **33** (Blk. Twp.) **22** (Sur. Rge.) **14W** Map No.

Operator **Lindas Oil**

Well No. **1** Farm **Wood**

Elev. Location **NW NW SW**



330 Ft. From **N** Line **SW**

330 Ft. From **W** Line **Quarter**

Ist. Report **DEC 1 2 1951**

Completion

Remarks **Lion, Sunray & NCRA support**

Lindas - Contr.

Spudding Date

Drlg. Data **Wildcat**

M I R

J. E. TYRA

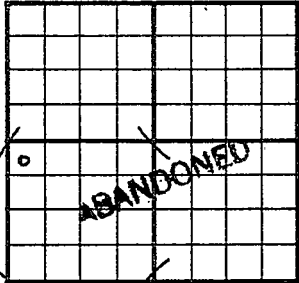
County Stafford State Kansas

Sec. 33 (Blk. Twp.) 22 (Sur. Rge.) 14W Map No.

Operator Lindas Oil

Well No. 1 Farm Wood

Elev. 1958 Location NW NW SW



330 Ft. From N Line SW

330 Ft. From W Line Quarter

Ist. Report

Completion JAN 2 1952

Remarks Wildcat

Lindas - Contr.

Spudding Date 12-16-51

Drlg. Data D & A TD 4110

8" @ 224 Heeb. 3425 Br. lime 3556

Lans. 3567 Cong. 3906 Viola 3916

Simp. 3943 Arb. 4042-4110 TD

D & A

J. E. TYRA