FORM 51 25M 8-50 WESTERN Stafford **KANSAS**

Section 34 Township 22 Range 11W

Well No. #1 Herrell

Company Lewis Drlg.

NORTH

WEST

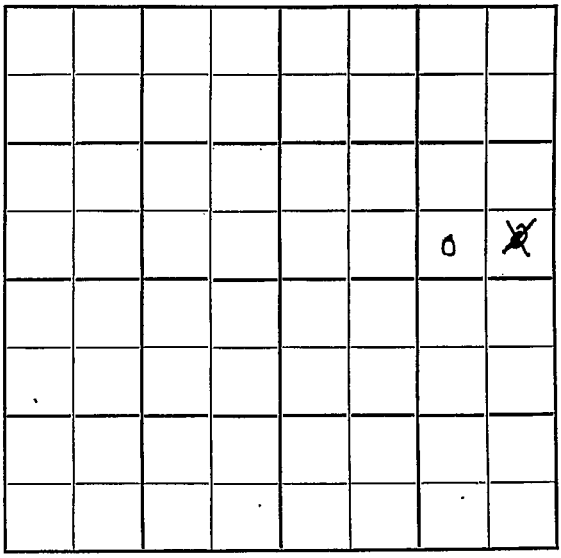

EAST

SOUTH

FORM 252-B
10M 10-50 PETROL

Stafford KANSAS

Sec. 34 Twp. 22 R. 11 W

Well No. #1 Herrell Farm

Lewis Drlg. Company

Contractor

Wildcat

Ft. from N. Line

330 Ft. from S. Line

990 Ft. from E. Line

Ft. from W. Line

SW SE NE

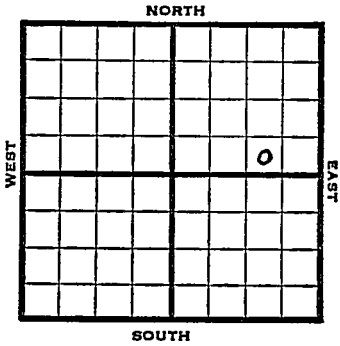

1952	Elev. 1793' REPORT
1/2	Spud 12-28-51 8" @ 197' Drlg. 1775'
1/9	Spud 12-28-51 D&A TD 3700' 8" @ 197' Heeb. 3075 Br. Li 3216 Lans. 3240 Cong. 3570 Viola 3580 Simp. 3611 Arb. 3672 TD 3700' D&A

ABANDONED

FORM 275 FOR SALE BY KANSAS BLUE PRINT CO.

County Stafford State Kansas

Sec. 34 (Blk. Twp.) 22 (Sur. Rge.) 11W Map No.

Operator Lewis Drlg.

Well No. 1 Farm Herrell

Elev. Location SW SE NE

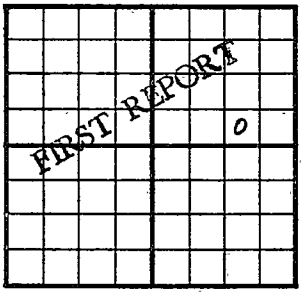

330 Ft. From S Line NE

990 Ft. From E Line Quarter

1st. Report JAN 2 1952

Completion

Remarks

Spudding Date 12-28-51

Drlg. Data Wildcat

8" @ 197 drlg. 1775

J. E. TYRA

FORM 275 FOR SALE BY KANSAS BLUE PRINT CO.

County Stafford State Kansas

Sec. 34 (Blk. Twp.) 22 (Sur. Rge.) 11W Map No.

Operator Lewis Drlg.

Well No. 1 Farm Herrell

Elev. 1793 Location SW SE NE

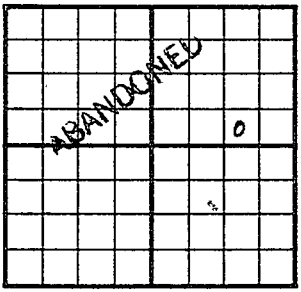

330 Ft. From S Line NE

990 Ft. From E Line Quarter

1st. Report

Completion JAN 9 1952

Remarks Wildcat

Spudding Date 12-28-51

Drlg. Data D & A TD 3700

8" @ 197 Heeb. 3075 Br. lime 3216

Lans. 3240 Cong. 3570 Viola 3580

Simp. 3611 Arb. 3672 TD 3700

D & A

J. E. TYRA