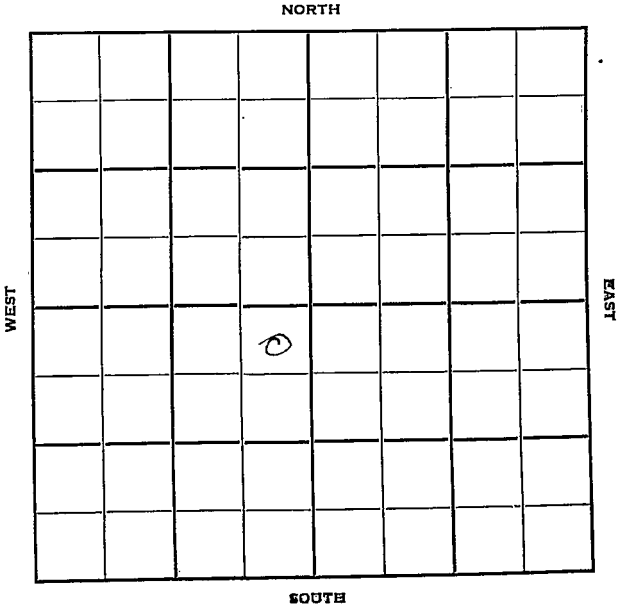


Section 34 Township 22 Range 34W

Well No. #1 Cormack

Company Champlin Ref.



Sec. 34 Twp. 22 R. 34W ✓

Well No. #1 Cormack Farm

Champlin Ref. Company

Contractor

Hugoton Pool

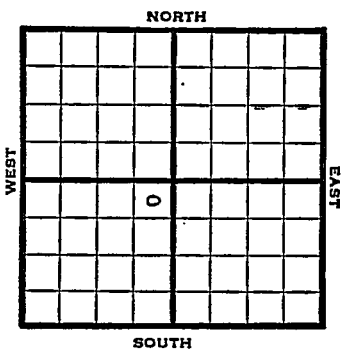
330' Ft. from N. Line

_____ Ft. from S. Line

330' Ft. from E. Line

_____ Ft. from W. Line

NE NE SW



1950

Elev 2954

REPORT

1/25

Location

8/2

10" @ 600 7" @ 2446

TD 2640

Krider 2472 Win 2526

Towanda 2586

PB 2552 100 qt 2526-52 140 qt 2472-

2508 CO 2610 5000A

Comp. open flow 5,480,000 gas 410#

Completed

COMPLETED

Map No. _____ Sec. 34 Twp. 22 R. 34W


Well No. 1 Cormack

_____ Champlin Ref. _____ Company

_____ Contractor

NE NE SW

SECTION PLAT



330 Ft. from N. Line

_____ Ft. from S. Line

330 Ft. from E. Line

_____ Ft. from W. Line

Finney County

Location X

Rig up _____

Drilling and Remarks: _____

RECORD

Cased _____ in., _____ ft.

Sand _____

Gas _____

Oil _____

Total Depth _____

PRODUCTION

1st 24 hrs. Nat. _____

1st 24 hrs. after shot _____

Gas _____ Cu. Ft.

Dry Hole _____

Abandoned _____

Date

JAN 25 1950 19 _____

E. TYRA Scout

