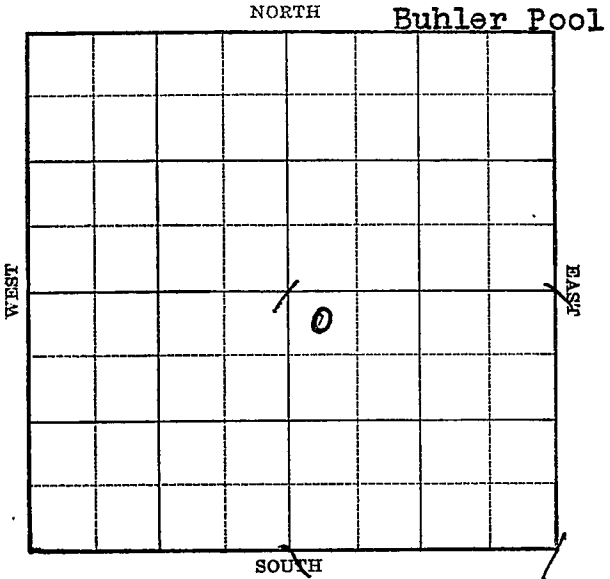


Section 36 Township 22 Range 5-W

Well No. 1 David Schroeder

Company Sinclair Prairie



Sec. 36 Twp. 22 R. 5-W

Well No. #1 David Schroeder Farm
Sinclair-Prairie Company

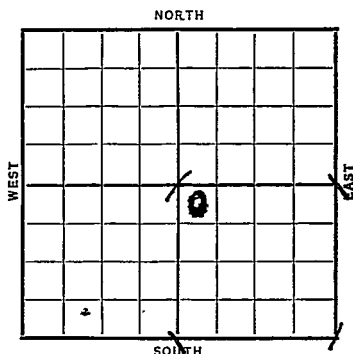
(Buhler)

330 Ft. from N. Line

_____ Ft. from S. Line

_____ Ft. from E. Line

330 Ft. from W. Line



Elev. 1562'

Date	REPORT
1939	
2/8	Location
2/17	16" - 153 WOC.
2/23	Drlg. 1645'
3/3	Lans. 2652'? Drlg. 3205'
3/10	Miss. 3430' Drlg. 3675'
3/17	Viola 3906' T. D. 3911' 7" at 3910' RUST.
3/24	Wilcox 3930' T. D. 3932' 900' oil 1 hour. 2900' oil 8 hours. Swab 87 oil in 4 hours off bottom.

OVER

1939

3/29

7" - 3910'

Viola 3906'

Wilcox 3930'

Oil Pay 3931-32'

T. D. 3932'

Pump 207 bbls. 8 hours.

Potential 621 bbls.

No water.

COMPLETED

Reno

KANSAS

Map No. 48 Sec. 36 Twp. 22 R. 5WWell No. 1 David SchroederSinclair Prairie

Company

Contractor

FIRST REPORT

NW SE

330 Ft. from N. Line

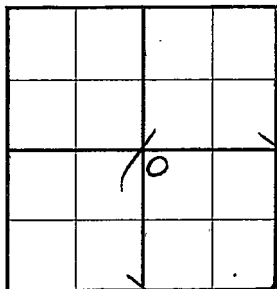
_____ Ft. from S. Line

_____ Ft. from E. Line

330 Ft. from W. Line

Buhler Pool

SECTION PLAT

Location X

Rig up _____

Drilling and Remarks:

RECORD

Cased _____ in., _____ ft.

Sand _____

Gas _____

Oil _____

Total Depth _____

PRODUCTION

1st 24 hrs. Nat. _____

1st 24 hrs. after shot _____

Gas _____ Cu. Ft.

Dry Hole _____

Abandoned _____

Date

FEB 8 - 1939 19

H. D. Hatfield Scout

Map No. 48 Sec. 36 Twp. 22 R. 5WWell No. 1 David SchroederSinclair Prairie

Company

Contractor

COMPLETED

NW SE

330 Ft. from N. Line

_____ Ft. from S. Line

_____ Ft. from E. Line

330 Ft. from W. Line

SECTION PLAT

		0	

BUHLER POOL

Location _____

Rig up _____

Drilling and Remarks:

*oil pay 3931-32**P-20 7/8**pot 621
No wtr*

RECORD

Cased 7 in., 3910 ft.Sand 1 1/2 3906Gas Wilcox 3930

Oil _____

Total Depth 3932

PRODUCTION

1st 24 hrs. Nat. _____

1st 24 hrs. after shot _____

Gas _____ Cu. Ft.

Dry Hole _____

Abandoned _____

Date

MAR 29 1939

19

H. D. Hatfield Scout